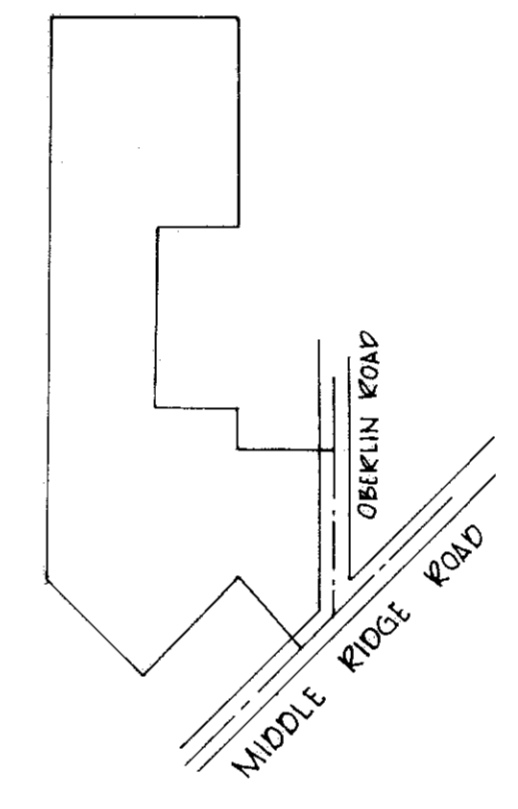
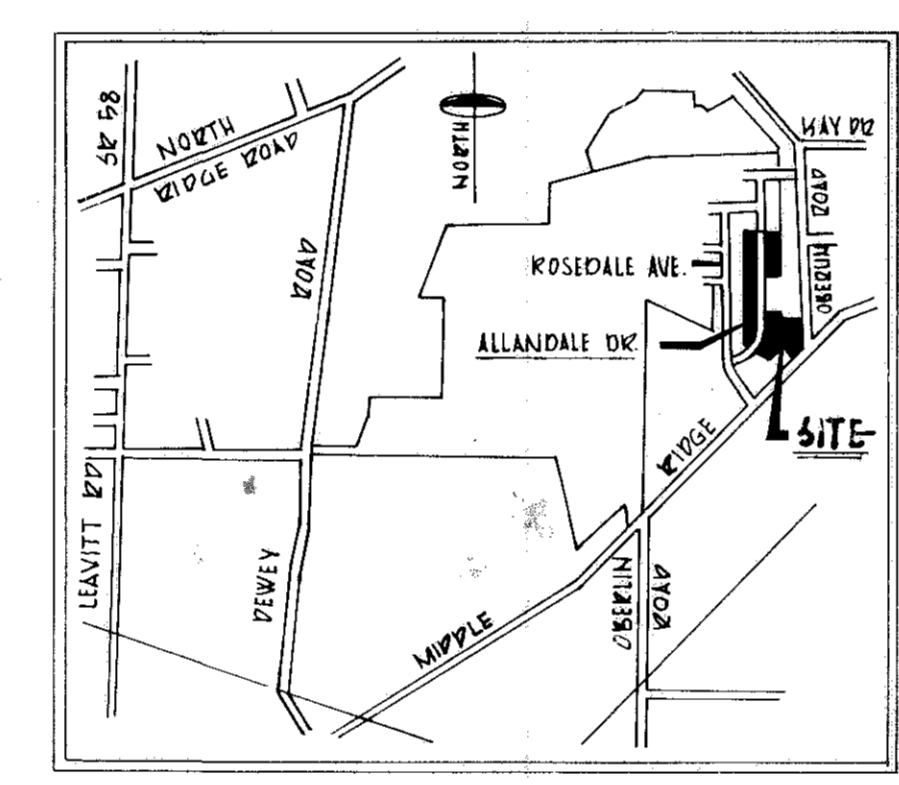


971140
11/23/77

HIDDEN VALLEY SUBDIVISION NO. 5
 PART OF ORIGINAL AMHERST
 TOWNSHIP LOT 63
 LORAIN COUNTY OHIO
 SCALE 1"=50' JULY 1977

PREPARED BY
 NORMAN R. HURA AND ASSOCIATES



SURVEYOR'S CERTIFICATE:

THIS IS TO CERTIFY THAT THIS FOREGOING PLAT OF HIDDEN VALLEY SUBDIVISION NO. 5 WAS MADE AT THE REQUEST OF THE OWNERS EDWARD J. AND WANDA LEE GARGASZ, EMBRACING 11.222 ACRES OF LAND IN ORIGINAL AMHERST TOWNSHIP LOT NO. 63, LORAIN COUNTY, OHIO. AT ALL POINTS MARKED THIS-O-OR-O-IRON PIN MONUMENTS WERE FOUND OR SET ALL DISTANCES SHOWN HEREON ARE IN FEET AND DECIMAL PARTS THEREOF. BEARINGS USED ARE ASSUMED AND ARE USED TO DESCRIBE ANGLES ONLY, ALL OF WHICH I CERTIFY TO BE CORRECT.

Norman R. Hura
 NORMAN R. HURA
 REGISTERED SURVEYOR

ACRES IN STREETS---2.019 ACRES
 ACRES IN LOTS---9.205 ACRES
 TOTAL ACRES---11.222 ACRES

ENGINEER'S CERTIFICATE:

THIS TO CERTIFY THAT I HAVE EXAMINED THIS FOREGOING PLAT OF HIDDEN VALLEY SUBDIVISION NO. 5, AND FIND SUFFICIENT MONUMENTS SET TO DEFINE THE STREETS SHOWN HEREON AND APPROVE SAME.

Ray Henry, Jr.
 CITY ENGINEER
 11-18-77
 DATE

PLANNING COMMISSION:

THIS IS TO CERTIFY THAT THIS FOREGOING PLAT OF HIDDEN VALLEY SUBDIVISION NO. 5 IS HEREBY APPROVED BY THE PLANNING COMMISSION OF THE CITY OF LORAIN, OHIO.

Elio J. Jodanis
 CHAIRMAN, LORAIN CITY
 PLANNING COMMISSION
 11-18-77
 DATE

NOTE: AS A CONDITION ON THE PART OF THE ALLOTTEE AND ACCEPTANCE ON THE PART OF THE CITY OF LORAIN, THE OWNERS OF LOTS IN THIS FOREGOING HIDDEN VALLEY SUBDIVISION NO. 5 ARE FOREVER PROHIBITED FROM PLANTING TREES OR SHRUBS IN ANY PARTS OF THE STREETS SHOWN HEREON.

OWNER'S CERTIFICATE:

THIS IS TO CERTIFY THAT WE EDWARD J. AND WANDA LEE GARGASZ OWNERS OF LANDS CONTAINED WITHIN HIDDEN VALLEY SUBDIVISION NO. 5 DO HEREBY ACCEPT THIS PLAT TO BE CORRECT AND DEDICATE TO PUBLIC USE ALLANDALE DRIVE AND OBERLIN ROAD.

Edward J. Gargasz
 EDWARD J. GARGASZ
Wanda Lee Gargasz
 WANDA LEE GARGASZ

COUNTY OF LORAIN } ss.
 STATE OF OHIO }

BEFORE ME A NOTARY PUBLIC IN AND FOR SAID COUNTY AND STATE DID PERSONALLY APPEAR EDWARD J. AND WANDA LEE GARGASZ OWNERS OF LANDS CONTAINED WITHIN HIDDEN VALLEY SUBDIVISION NO. 5 WHO ACKNOWLEDGED THAT THEY DID SIGN THIS FOREGOING PLAT AND THAT IT WAS OF THEIR OWN FREE ACT AND DEED, IN TESTIMONY WHEREOF I HAVE SET MY HAND AND OFFICIAL SEAL THIS 18th DAY OF NOV. 1977.

Paul W. Thompson
 NOTARY PUBLIC

MY COMMISSION EXPIRES _____

MORTGAGEE'S CERTIFICATE:

THIS IS TO CERTIFY THAT I, THE UNDERSIGNED CLAY TICKLE OF LORAIN NATIONAL BANK OF LORAIN, HOLDER OF A MORTGAGE DEED OF LANDS CONTAINED WITHIN HIDDEN VALLEY SUBDIVISION NO. 5 DO HEREBY ACCEPT SAME TO BE CORRECT AND DEDICATE TO PUBLIC USE ALLANDALE DRIVE AND OBERLIN ROAD.

Clay R. Tickle, Asst VP
 CLAY TICKLE ASST. VICE PRESIDENT

COUNTY OF LORAIN } ss.
 STATE OF OHIO }

BEFORE ME A NOTARY PUBLIC IN AND FOR SAID COUNTY AND STATE DID PERSONALLY APPEAR THE ABOVE NAMED CLAY TICKLE ASST. VICE PRESIDENT OF THE LORAIN NATIONAL BANK WHO ACKNOWLEDGED THAT HE DID SIGN THIS FOREGOING PLAT OF HIDDEN VALLEY SUBDIVISION NO. 5 AND THAT IT WAS OF HIS OWN FREE ACT AND THE EXPRESSED WISHES OF THE LORAIN NATIONAL BANK IN TESTIMONY WHEREOF I HAVE SET HEREUNTO MY HAND AND OFFICIAL SEAL THIS 18th DAY OF NOV. 1977.

Lawrence J. Marshall
 NOTARY PUBLIC

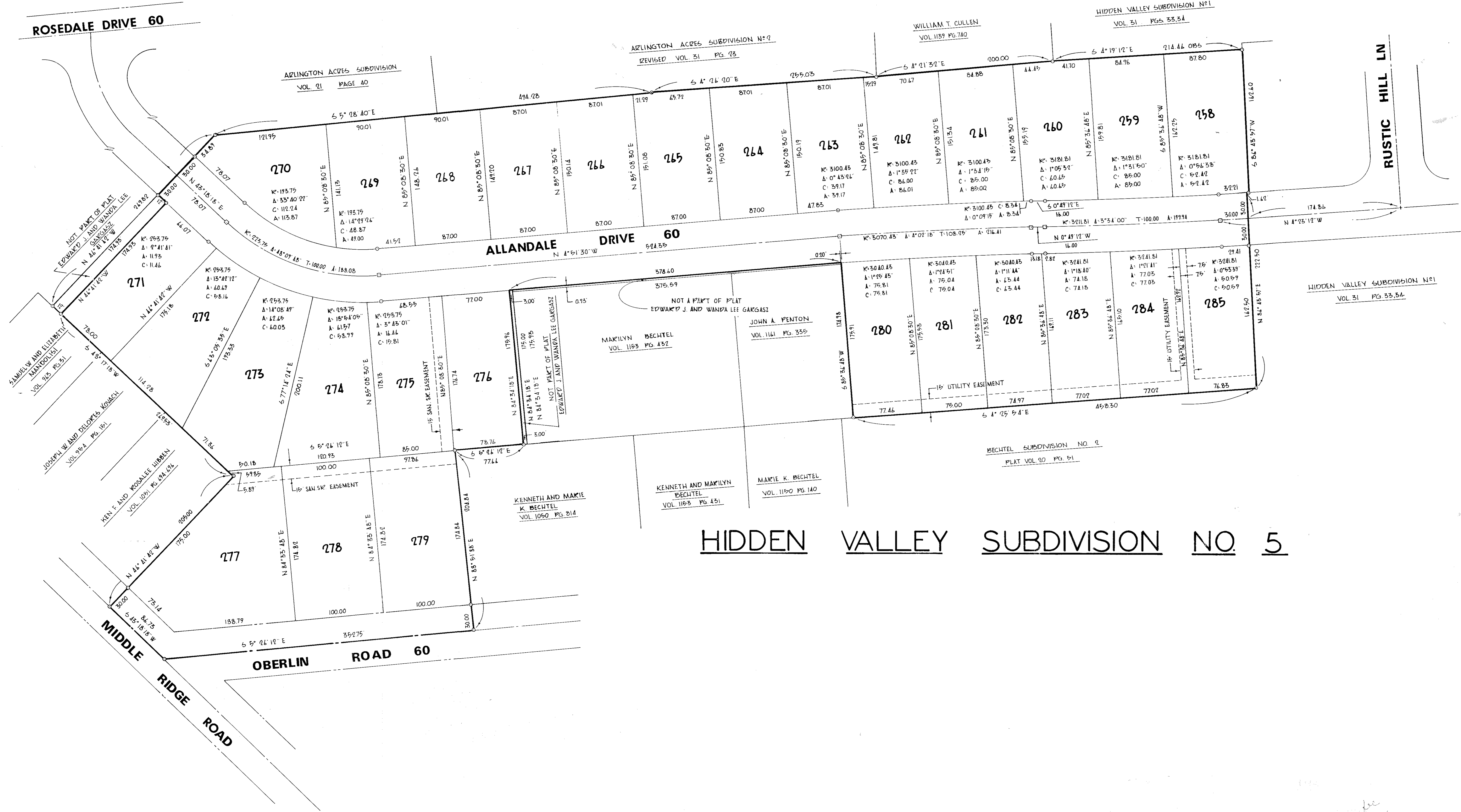
MY COMMISSION EXPIRES _____

TRANSFERRED
 IN COMPLIANCE WITH SEC. 319-202
 OHIO REV. CODE

NOV 28 1977
 JULIAN A. FIOR
 LORAIN COUNTY AUDITOR

Received for Record NOV 28 1977
 at 2:20 o'clock P.M. in PLAT RECORD.
 VOL 33
 PAGE 23 and 24
 Dorothy L. Essex
 Lorain County Recorder

34.56 del Paul Thompson



HIDDEN VALLEY SUBDIVISION NO. 5