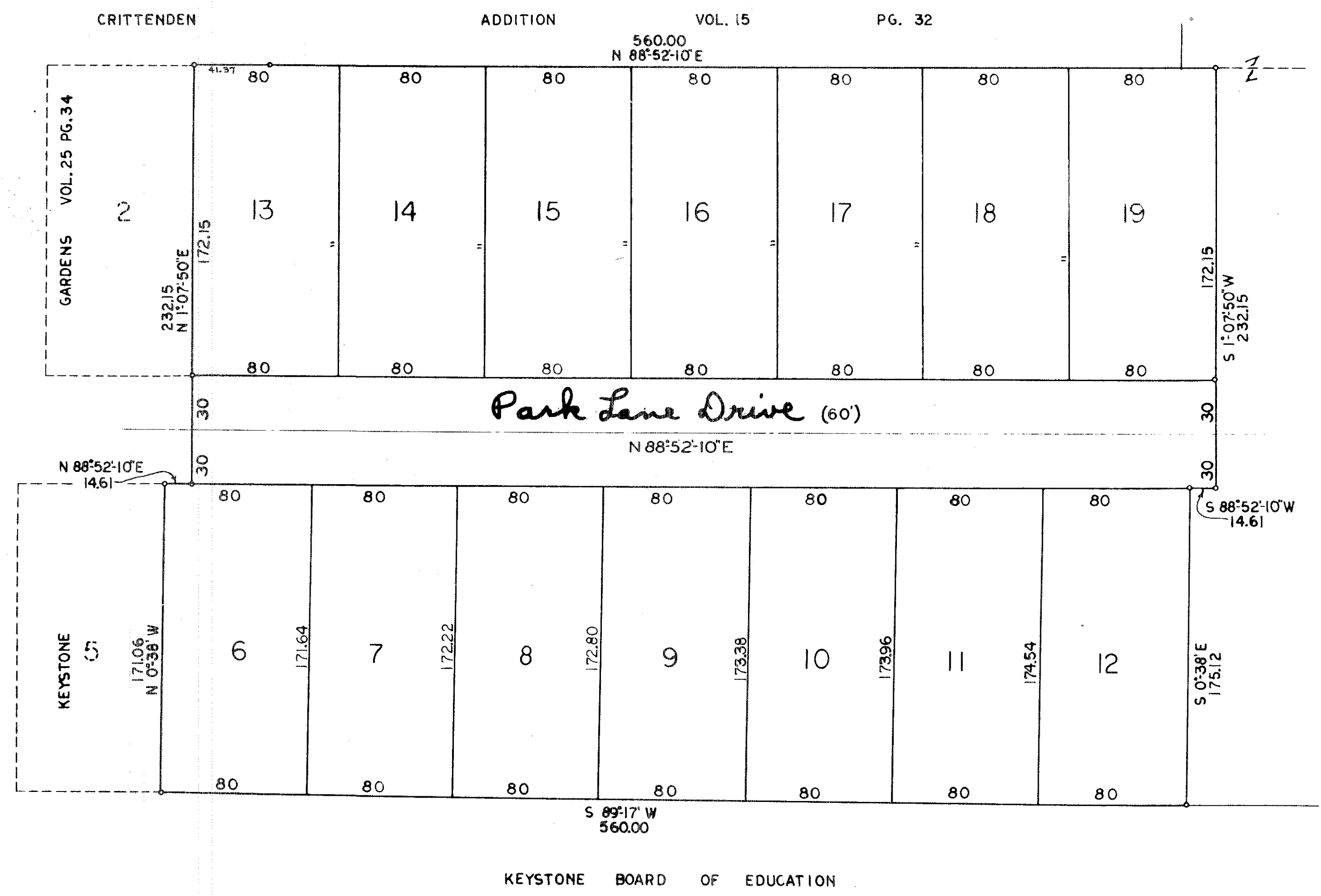
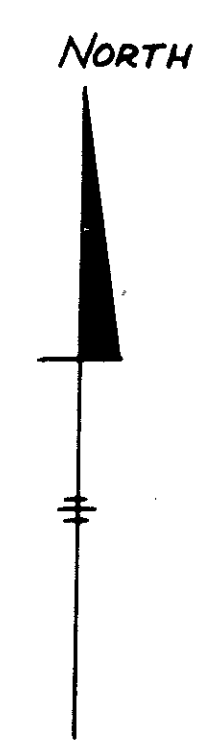


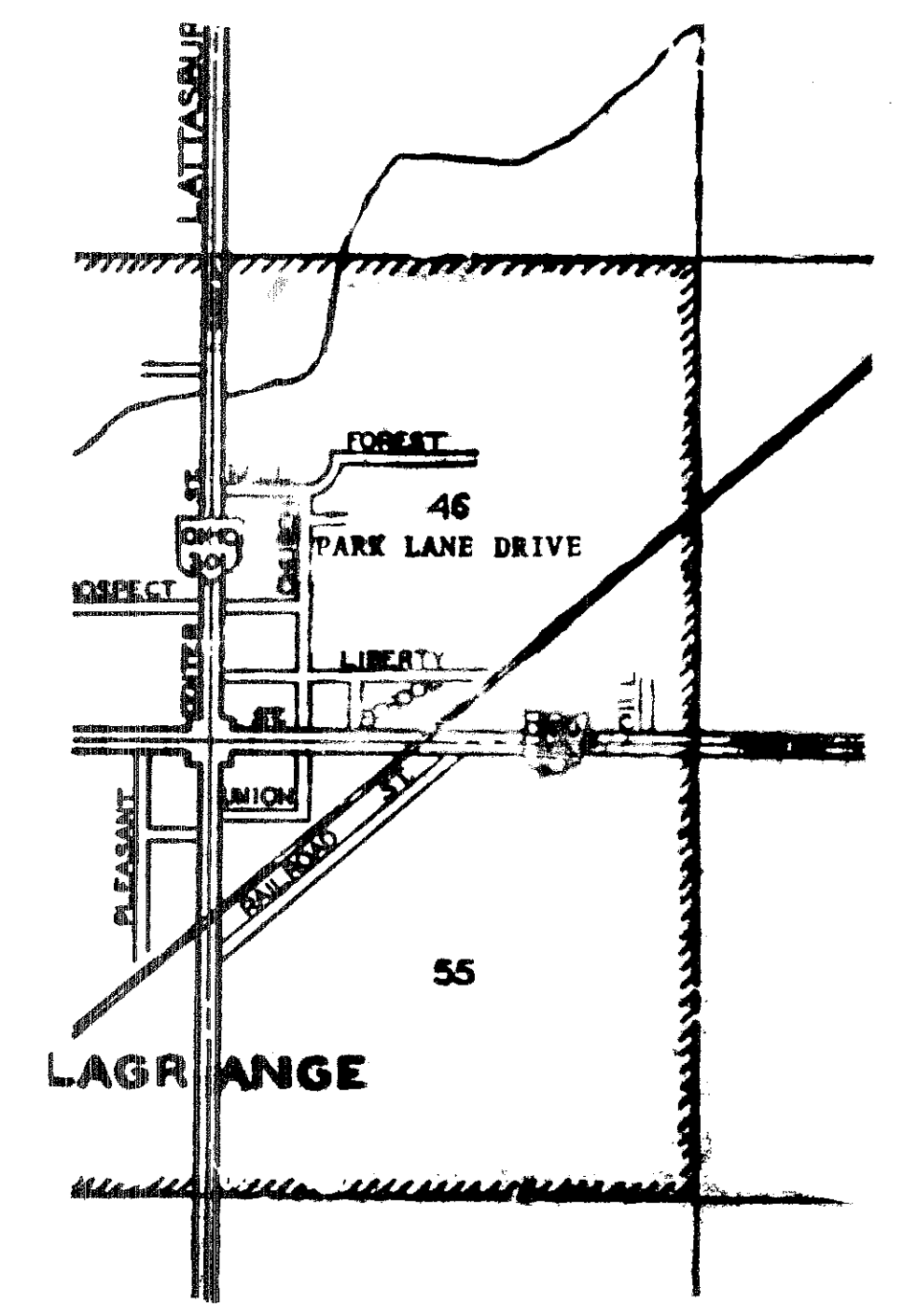
949303

949303

**KEYSTONE GARDENS NO. 2**  
**VILLAGE OF LAGRANGE, LORAIN COUNTY, OHIO**  
 SCALE 1"=50' JULY 1970 BY: ARNOLD F. KOEPP REG. SURVEYOR



WARD & ERMA DILL  
 Deed Vol. 796 Pg. 112



**SURVEYOR'S CERTIFICATE:**

THIS IS TO CERTIFY THAT AT THE REQUEST OF THE OWNERS, I HAVE SURVEYED AND PLATTED THE ABOVE PLAT. SAID PLAT IS SITUATED IN THE VILLAGE OF LAGRANGE, TOWNSHIP OF LAGRANGE, COUNTY OF LORAIN, STATE OF OHIO, AND BEING PART OF D. L. 46 AND CONTAINING ABOUT 5.2075 ACRES OF WHICH 0.7714 ACRES IS FOR STREET PURPOSES. IRON PINS WERE FOUND OR SET AT ALL POINTS MARKED THIS °. DISTANCES ARE SHOWN IN FEET AND DECIMAL PARTS THEREOF, ALL OF WHICH I CERTIFY TO BE CORRECT.

Arnold F. Koepf REGISTERED SURVEYOR NO. 4306

STATE OF OHIO }  
 LORAIN COUNTY } SS:

BEFORE ME, A NOTARY PUBLIC, IN AND FOR SAID COUNTY AND STATE, PERSONALLY APPEARED WARD AND ERMA DILL, HUSBAND AND WIFE, WHO ACKNOWLEDGED THE SIGNING OF THIS PLAT TO BE THEIR FREE ACT AND DEED, IN WITNESS WHEREOF, I HAVE HEREUNTO SET MY HAND AND OFFICIAL SEAL AT Lagrange, OHIO, THIS 11th DAY OF May, 1970.

Robert J. Coate NOTARY PUBLIC, Lifetime Commission

**OWNER'S CERTIFICATE:**

THIS IS TO CERTIFY THAT THE OWNERS OF LANDS CONTAINED WITHIN THIS PLAT HEREBY ACCEPT THE SAME TO BE CORRECT AND DEDICATE FOR PUBLIC USE THE STREET AS SHOWN HEREON.

Ward W. Dill OWNERS

Erma R. Dill  
 Five Side Homes Inc Sub Lots 6, 7, 8  
 By John P. Blagow

Arnold Moore Sub Lot 13

THIS IS TO CERTIFY THAT THE ABOVE PLAT HAS BEEN ACCEPTED FOR RECORDING PURPOSES ONLY, BY THE COUNCIL OF LAGRANGE VILLAGE, LORAIN COUNTY, OHIO, BY RESOLUTION NO. 156 PASSED May 12 1970.

Norman L. Smith CLERK OF COUNCIL

Lyb O. Behner MAYOR

RECEIVED FOR TRANSFER

RECEIVED FOR RECORDING

Copy

|            |
|------------|
| APPROVED   |
| LORAIN CO. |
| MAP DEPT.  |
| DATE       |
| PAGE       |
| BY         |
| VOID AFTER |

TRANSFERRED  
 IN COMPLIANCE WITH SEC. 219-002  
 OHIO REV. CODE  
 JUN 6 1977  
 JUN 6 1977  
 LORAIN COUNTY RECORDS

Received for Record  
 JUN 6 - 1977  
 BY Dorothy L. Esser  
 PRICE 36 Lorain County Records