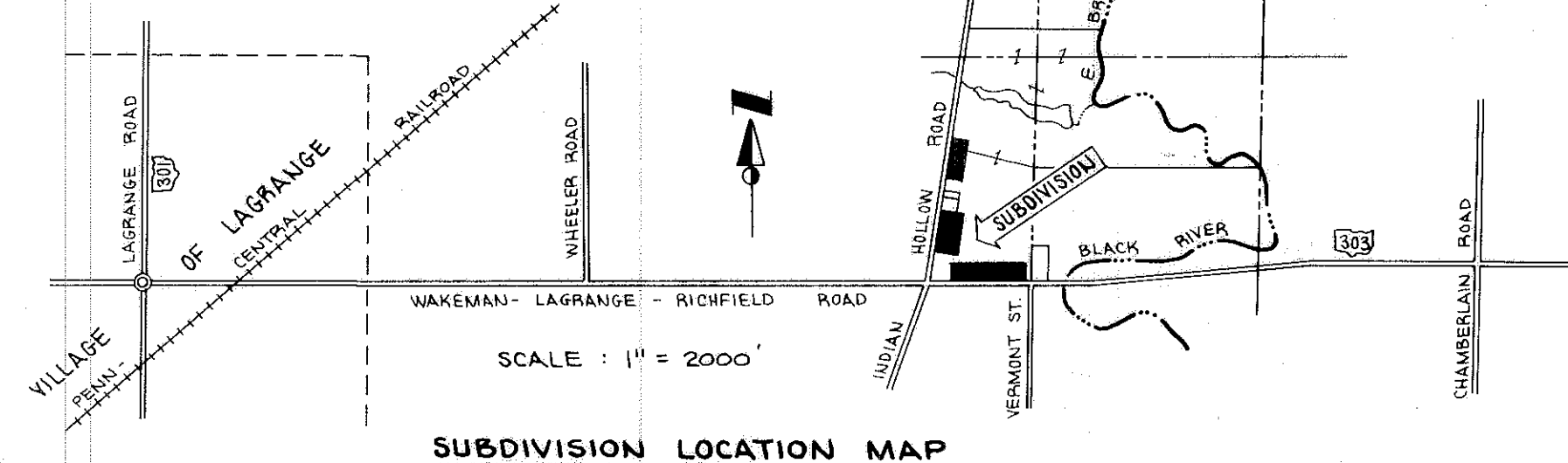

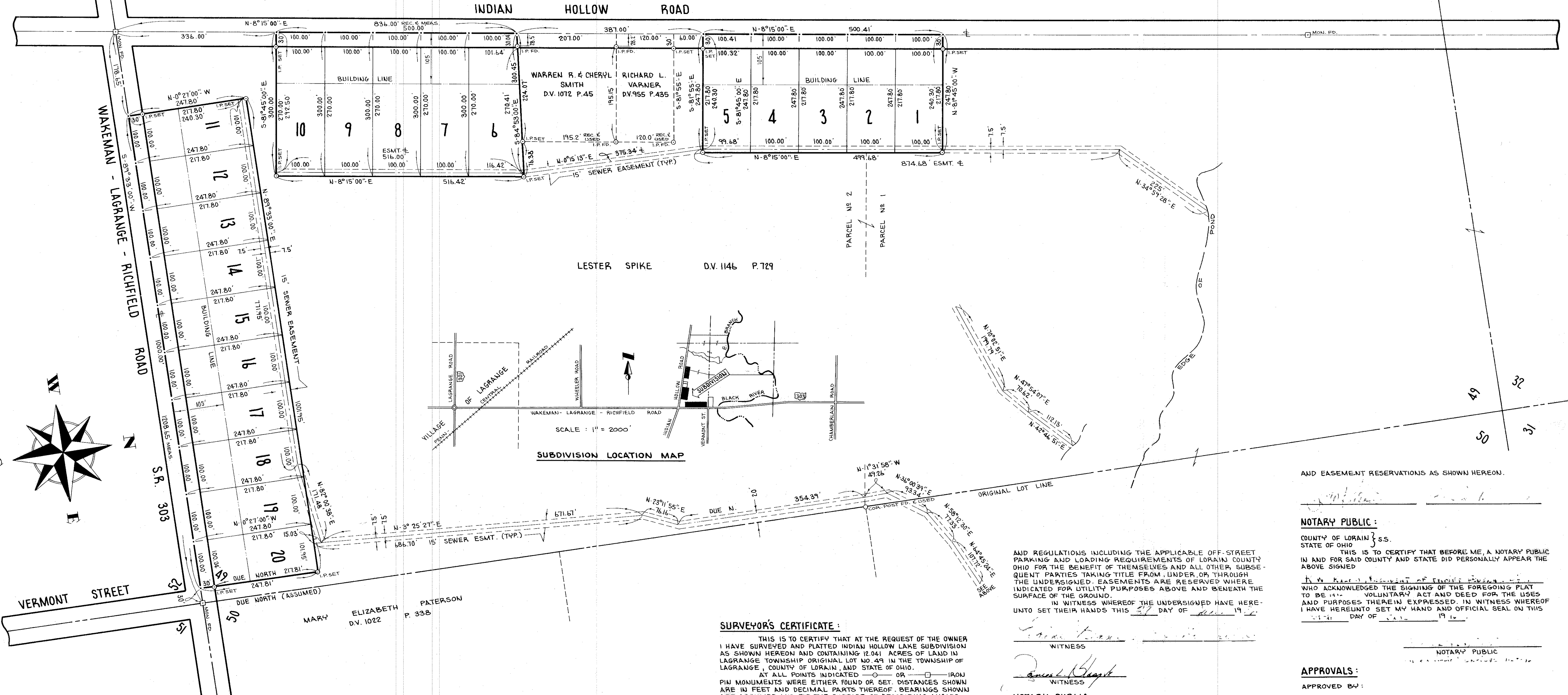


918736

918736

3/1/35

SUBLOT	1	2	3	4	5	6	7	8	9	10	11	12	13	14	15	16	17	18	19	20	TOTALS
ACREAGE EXCLUDING ROAD	0.500	0.500	0.500	0.500	0.500	0.676	0.620	0.620	0.620	0.620	0.500	0.500	0.500	0.500	0.500	0.500	0.500	0.500	0.500	0.505	10.661
ACREAGE WITHIN ROAD	0.069	0.069	0.069	0.069	0.069	0.069	0.069	0.069	0.069	0.069	0.069	0.069	0.069	0.069	0.069	0.069	0.069	0.069	0.069	0.069	1.380
ACREAGE TO & ROAD	0.569	0.569	0.569	0.569	0.569	0.745	0.689	0.689	0.689	0.689	0.569	0.569	0.569	0.569	0.569	0.569	0.569	0.569	0.569	0.574	12.041



Indian Hollow Lake Subdivision

PART OF LAGRANGE TOWNSHIP ORIGINAL LOT NO 49
 TOWNSHIP OF LAGRANGE COUNTY OF LORAIN STATE OF OHIO

SCALE: 1" = 100' MAY 1976

PREPARED BY
KLEINOEDER-SCHMIDT & ASSOC.
 CONSULTING ENGINEERS & SURVEYORS ELYRIA, OHIO

SURVEYOR'S CERTIFICATE:

THIS IS TO CERTIFY THAT AT THE REQUEST OF THE OWNER I HAVE SURVEYED AND PLATTED INDIAN HOLLOW LAKE SUBDIVISION AS SHOWN HEREON AND CONTAINING 12.041 ACRES OF LAND IN LAGRANGE TOWNSHIP ORIGINAL LOT NO 49 IN THE TOWNSHIP OF LAGRANGE, COUNTY OF LORAIN, AND STATE OF OHIO.
 AT ALL POINTS INDICATED BY OR IRON PIN MONUMENTS WERE EITHER FOUND OR SET. DISTANCES SHOWN ARE IN FEET AND DECIMAL PARTS THEREOF. BEARINGS SHOWN ARE ASSUMED AND FOR THE PURPOSE OF DESCRIBING ANGLES ONLY ALL OF WHICH I CERTIFY TO BE CORRECT.

James H. ...
 REGISTERED SURVEYOR

OWNERS CERTIFICATE:

SITUATED IN THE TOWNSHIP OF LAGRANGE, COUNTY OF LORAIN, STATE OF OHIO, AND BEING PART OF ORIGINAL LAGRANGE TOWNSHIP LOT NO 49 CONTAINING 12.041 ACRES AND BEING PART OF THE SAME TRACT AS CONVEYED TO
 LESTER SPIKE

AND DESCRIBED IN DEED RECORDED IN DEED VOLUME 1146 PAGE 729, RECORDER'S OFFICE, LORAIN COUNTY, OHIO.
 THE UNDERSIGNED:
 LESTER SPIKE

HEREBY CERTIFIES THAT THE ATTACHED PLAT CORRECTLY REPRESENTS HIS "INDIAN HOLLOW LAKE SUBDIVISION," A SUBDIVISION OF LOTS 1 TO 20 INCLUSIVE, DO HEREBY ACKNOWLEDGE THIS PLAT OF SAME AND DEDICATE TO PUBLIC USE AS SUCH, ALL OR PARTS OF THE ROADS SHOWN HEREIN AND NOT HERETOFORE DEDICATED.

THE UNDERSIGNED FURTHER AGREES THAT ANY USE OR IMPROVEMENTS MADE ON THIS LAND SHALL BE IN CONFORMITY WITH ALL EXISTING PLATTING, HEALTH OR OTHER LAWFUL RULES
 (CONT'D ABOVE RIGHT)

AND REGULATIONS INCLUDING THE APPLICABLE OFF-STREET PARKING AND LOADING REQUIREMENTS OF LORAIN COUNTY, OHIO FOR THE BENEFIT OF THEMSELVES AND ALL OTHER SUBSEQUENT PARTIES TAKING TITLE FROM UNDER OR THROUGH THE UNDERSIGNED. EASEMENTS ARE RESERVED WHERE INDICATED FOR UTILITY PURPOSES ABOVE AND BENEATH THE SURFACE OF THE GROUND.
 IN WITNESS WHEREOF THE UNDERSIGNED HAVE HEREUNTO SET THEIR HANDS THIS 31 DAY OF June 1976

James H. ...
 WITNESS

James H. ...
 WITNESS

NOTARY PUBLIC:

COUNTY OF LORAIN } S.S.
 STATE OF OHIO }
 THIS IS TO CERTIFY THAT BEFORE ME, A NOTARY PUBLIC IN AND FOR SAID COUNTY AND STATE DID PERSONALLY APPEAR THE ABOVE SIGNED

LESTER SPIKE
 WHO ACKNOWLEDGED THE SIGNING OF THE FOREGOING PLAT TO BE HIS VOLUNTARY ACT AND DEED FOR THE USES AND PURPOSES THEREIN EXPRESSED, IN WITNESS WHEREOF I HAVE HEREUNTO SET MY HAND AND OFFICIAL SEAL ON THIS 31 DAY OF June 1976

NOTARY PUBLIC
 MY COMMISSION EXPIRES: 11/15/75

MORTGAGEES CERTIFICATE:

THIS IS TO CERTIFY THAT
 THE UNDERSIGNED HAS RECEIVED FROM THE MORTGAGEE OF LAND CONTAINED WITHIN THIS PLAT OF INDIAN HOLLOW LAKE SUBDIVISION DOES HEREBY THE SAME TO BE CORRECT AND DEDICATES TO PUBLIC USE THE ROADS
 (CONT'D ABOVE RIGHT)

AND EASEMENT RESERVATIONS AS SHOWN HEREON.

NOTARY PUBLIC:



COUNTY OF LORAIN } S.S.
 STATE OF OHIO }
 IN AND FOR SAID COUNTY AND STATE DID PERSONALLY APPEAR THE ABOVE SIGNED

WHO ACKNOWLEDGED THE SIGNING OF THE FOREGOING PLAT TO BE HIS VOLUNTARY ACT AND DEED FOR THE USES AND PURPOSES THEREIN EXPRESSED, IN WITNESS WHEREOF I HAVE HEREUNTO SET MY HAND AND OFFICIAL SEAL ON THIS 31 DAY OF June 1976

James H. ...
 NOTARY PUBLIC

APPROVALS:

APPROVED BY:
 LORAIN COUNTY ENGINEER
 LORAIN COUNTY SAN. ENGINEER
 LORAIN CO. DIST. BD. OF HEALTH
 DIRECTOR - LORAIN CO. REGIONAL PLANNING COMMISSION



LORAIN COUNTY AUDITOR LORAIN COUNTY RECORDER
 17.28 3/1/35
 Ass. Lorain Co. Title
 W. Anderson 7074