

VACATION PLAT

911949


31/24

OF
GLORIA BLVD
PEARL BLVD
ANNE BLVD
EVELYN BLVD
RUTH ROAD

AND THE 10' UTILITY EASEMENTS

AS RECORDED IN SOUTH AMHERST GARDENS SUBDIVISION NO. 1 AS RECORDED IN VOLUME 20; PAGE 11 OF LORAIN COUNTY RECORDS AND BEING PART OF ORIGINAL RUSSIA TOWNSHIP LOT NO. 3, NOW IN THE VILLAGE OF SOUTH AMHERST

6.605 ACRES IN VACATED STREETS



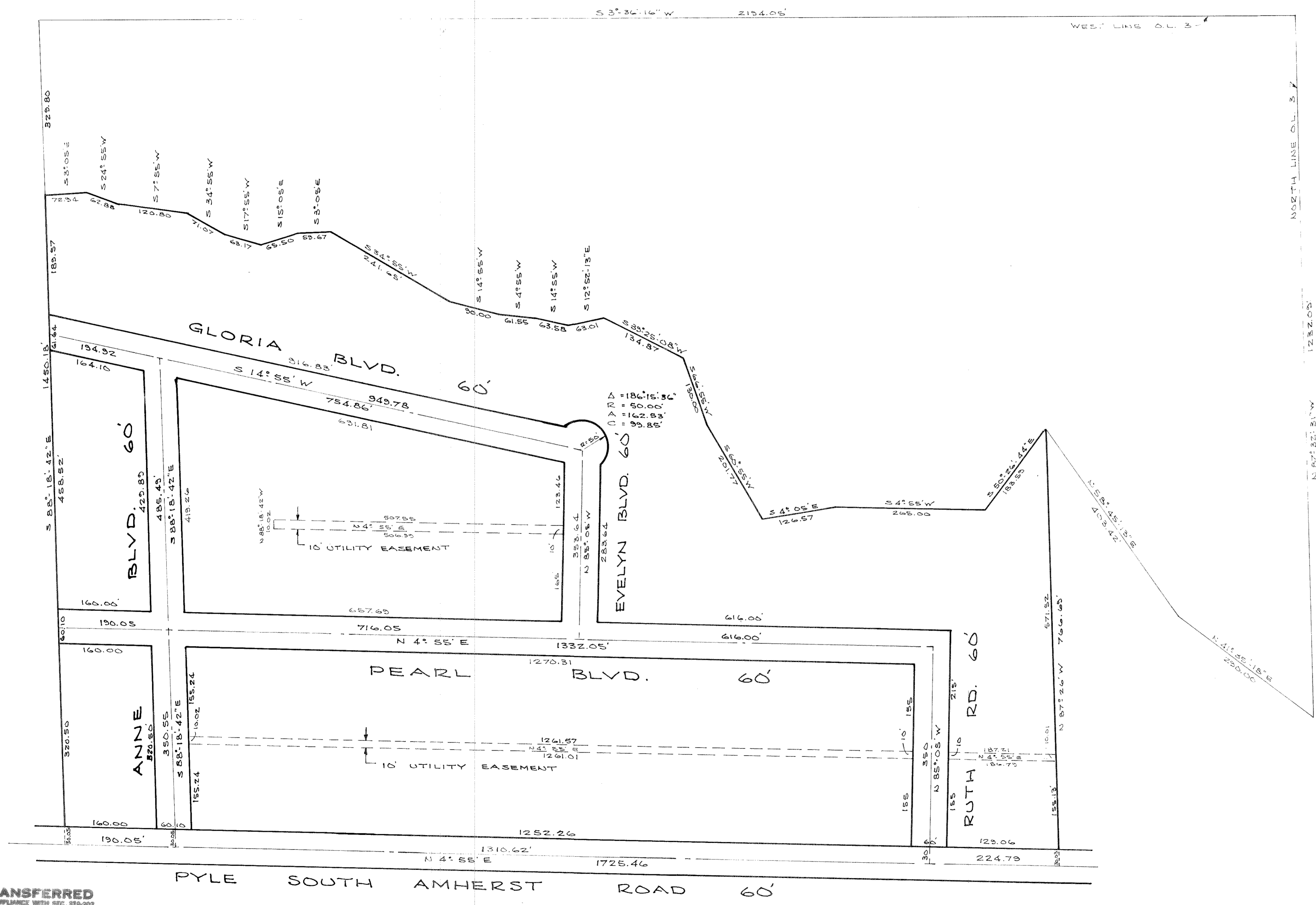

SCALE 1"=100'
 DATE MARCH, 1976
 JOB NO. 6791

DIMENSIONS ARE EXPRESSED IN FEET AND DECIMAL PARTS THEREOF. ALL OF WHICH I CERTIFY TO BE CORRECT.

John W. DeWeger
 JOHN W. DEWEGER #4533

NEFF & ASSOCIATES INC.

6415 STUMPH ROAD
 PARMA HTS. OHIO 44130



THE AREA SHOWN HEREON IN YELLOW SHADE, AND KNOWN AS GLORIA BLVD, PEARL BLVD, ANNE BLVD, EVELYN BLVD, RUTH ROAD AND 10' UTILITY EASEMENTS ARE VACATED BY THE COUNCIL OF THE VILLAGE OF SOUTH AMHERST BY ORD. NO. 540 ADOPTED THIS 12th DAY OF April 1976.

Janice J. Symonia
 CLERK

TRANSFERRED
 IN COMPLIANCE WITH SEC. 319-202
 OHIO REV. CODE

MAY 14 1976

JULIAN A. PIJOR
 LORAIN COUNTY AUDITOR

Received for Record
 at 11:30 clock A.M. in Plat RECORD
 VOL. 21
 PAGE 24
 Donnelly L. Caser
 Lorain County Recorder

17-78

31/24

Not People will pick up - self