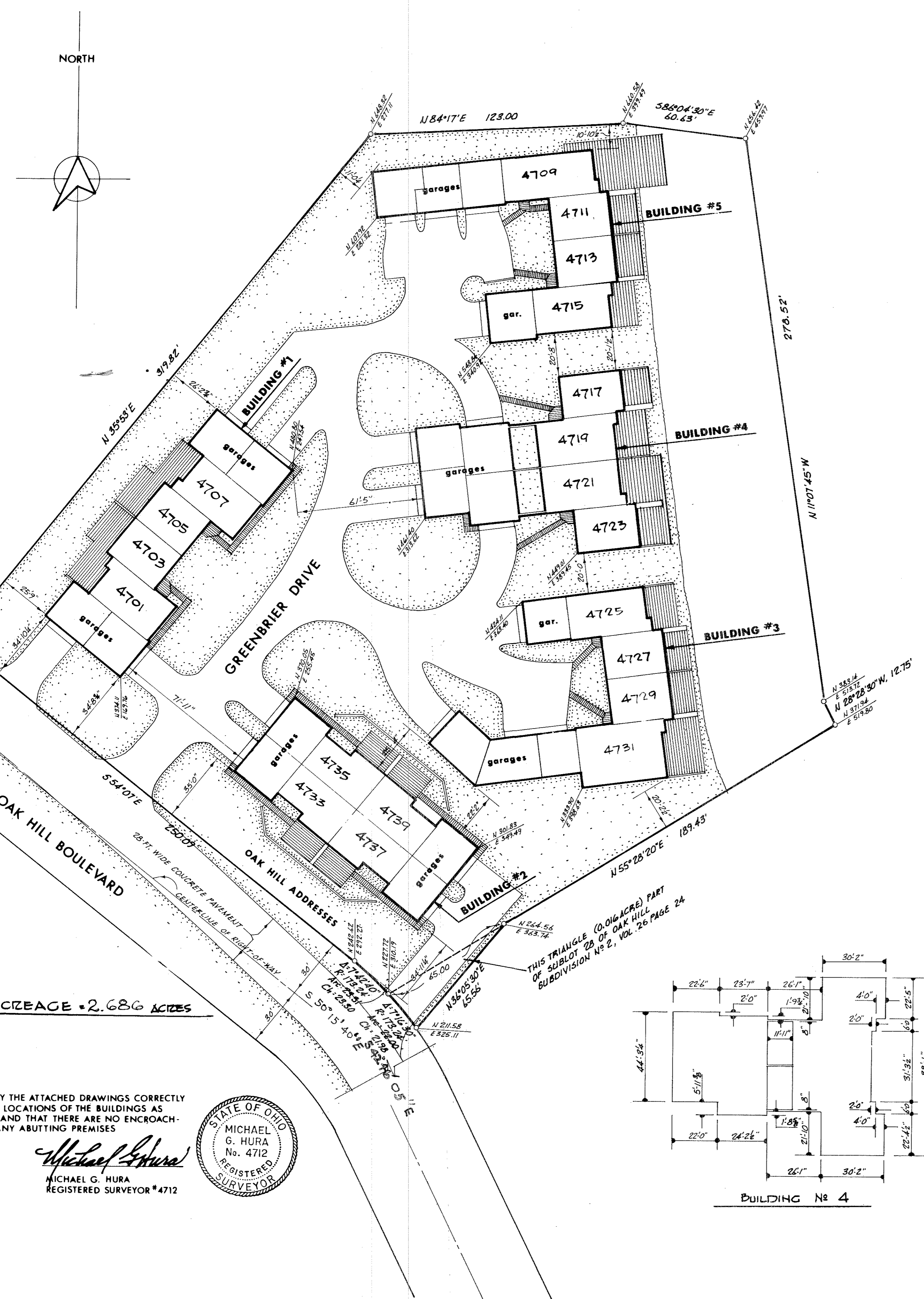


861923

30/14



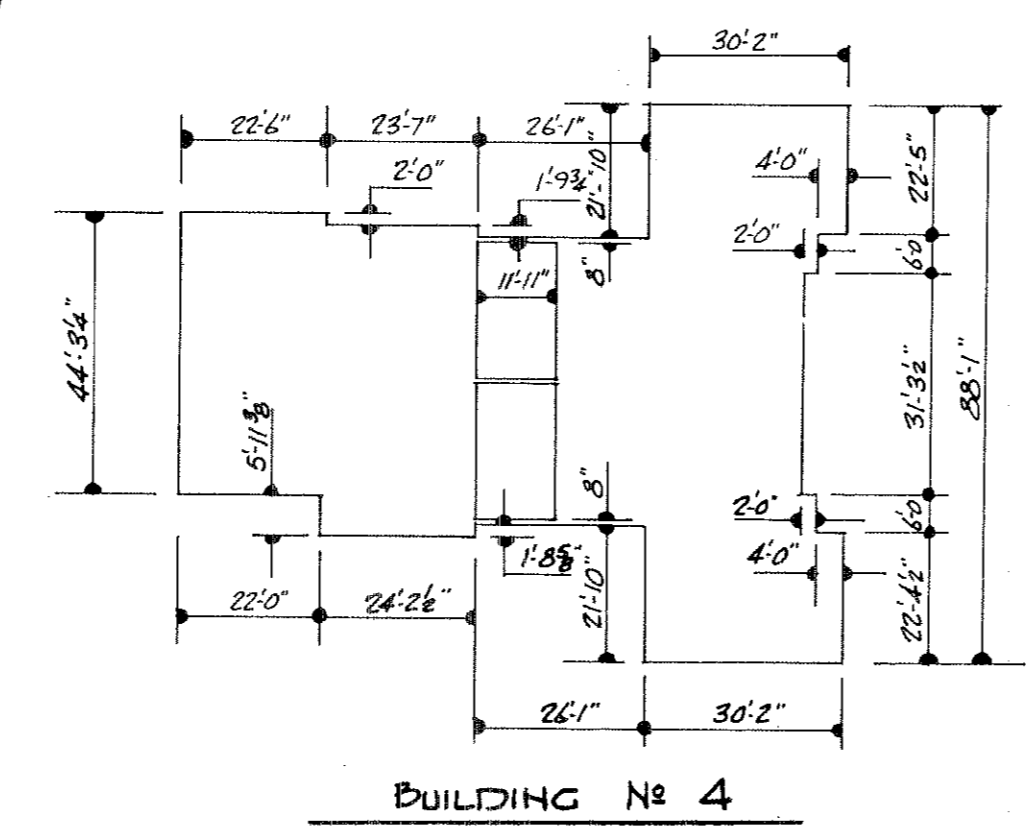
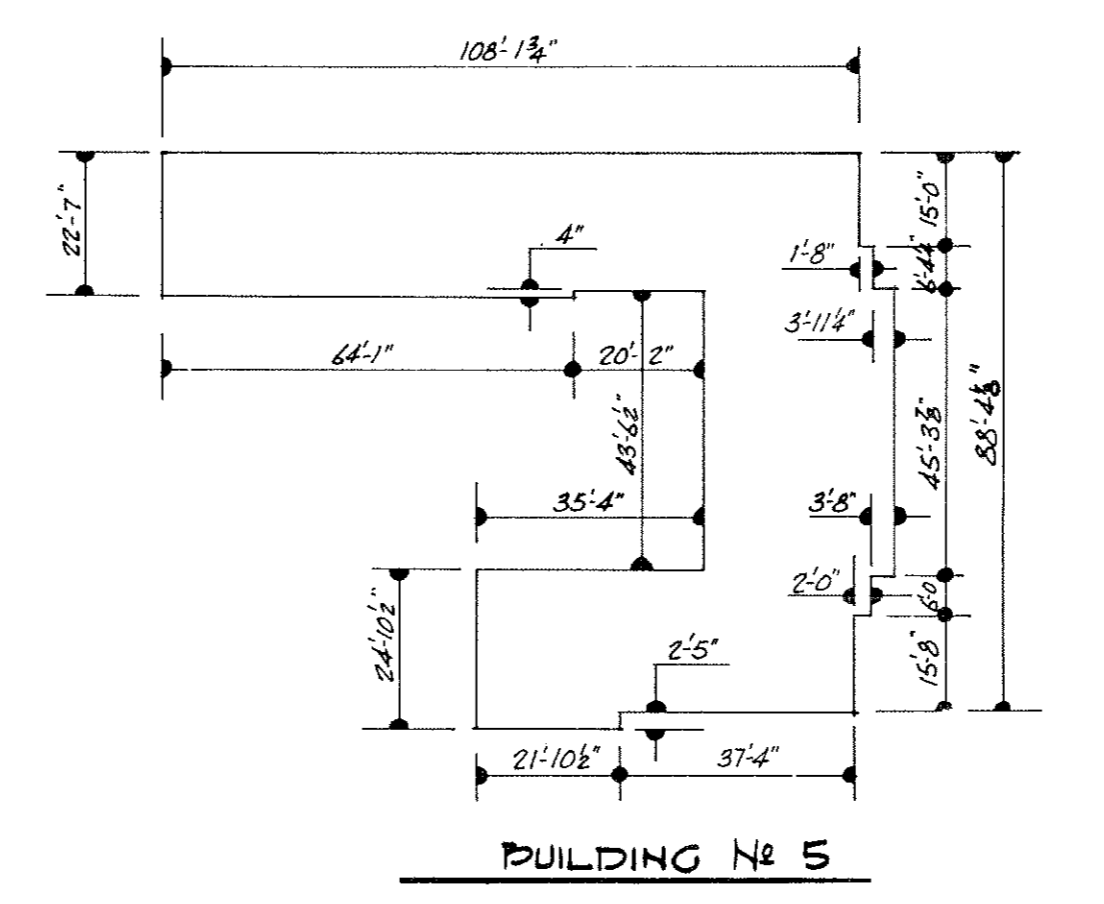
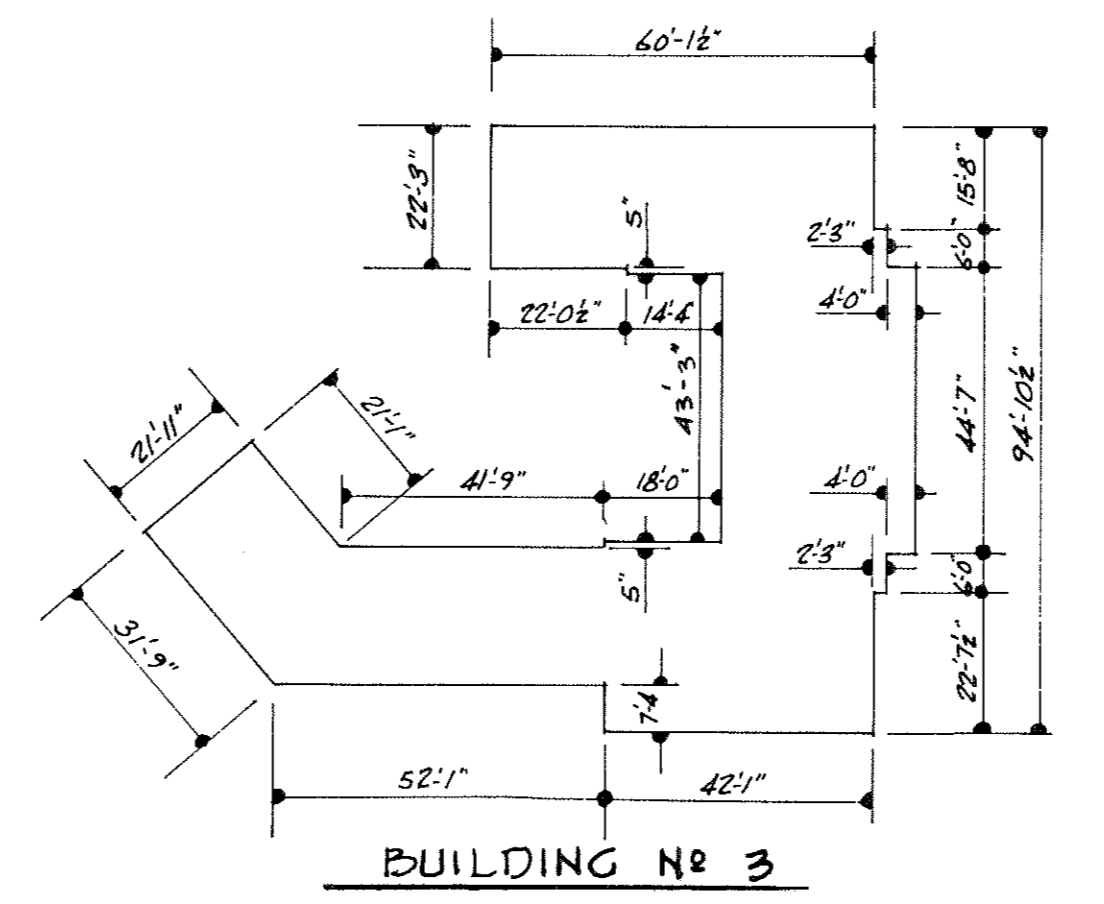
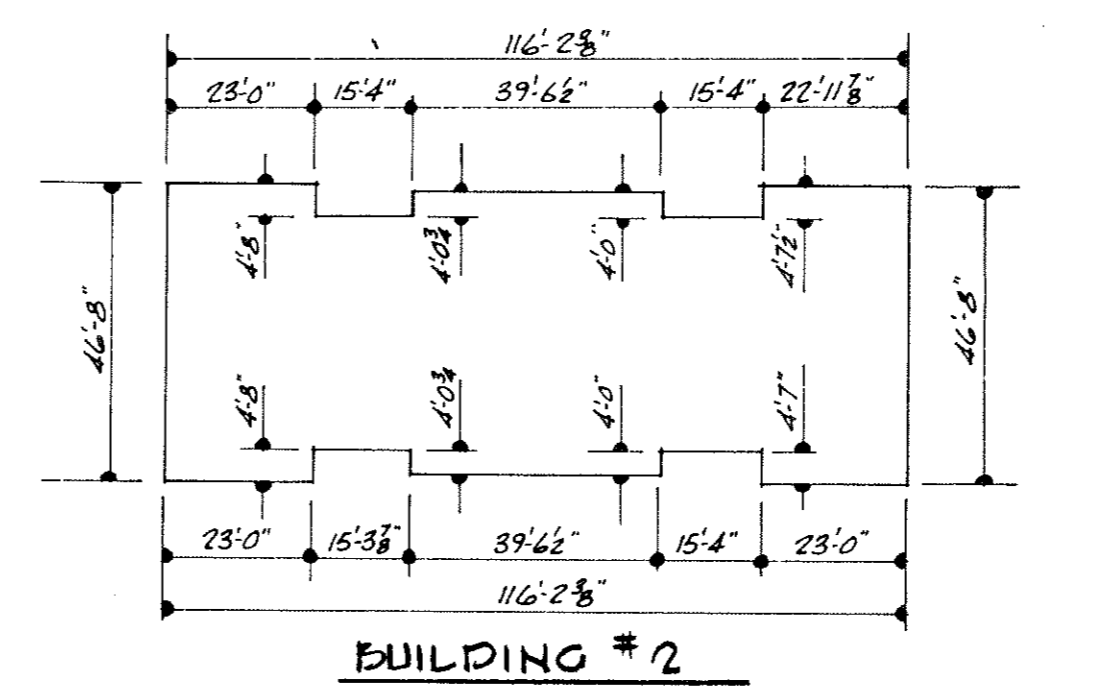
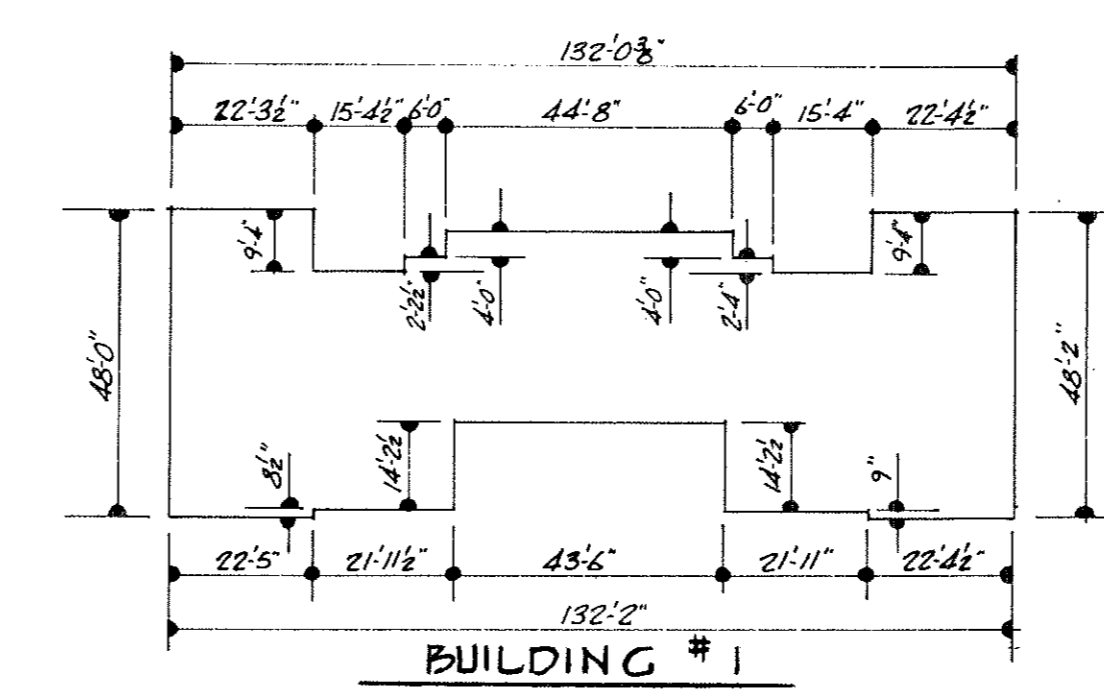
TOTAL ACCEAGE = 2.686 ACRES

I HEREBY CERTIFY THE ATTACHED DRAWINGS CORRECTLY REPRESENT THE LOCATIONS OF THE BUILDINGS AS CONSTRUCTED AND THAT THERE ARE NO ENCROACHMENTS ONTO ANY ADJUTING PREMISES

Michael G. Hura
MICHAEL G. HURA
REGISTERED SURVEYOR #4712

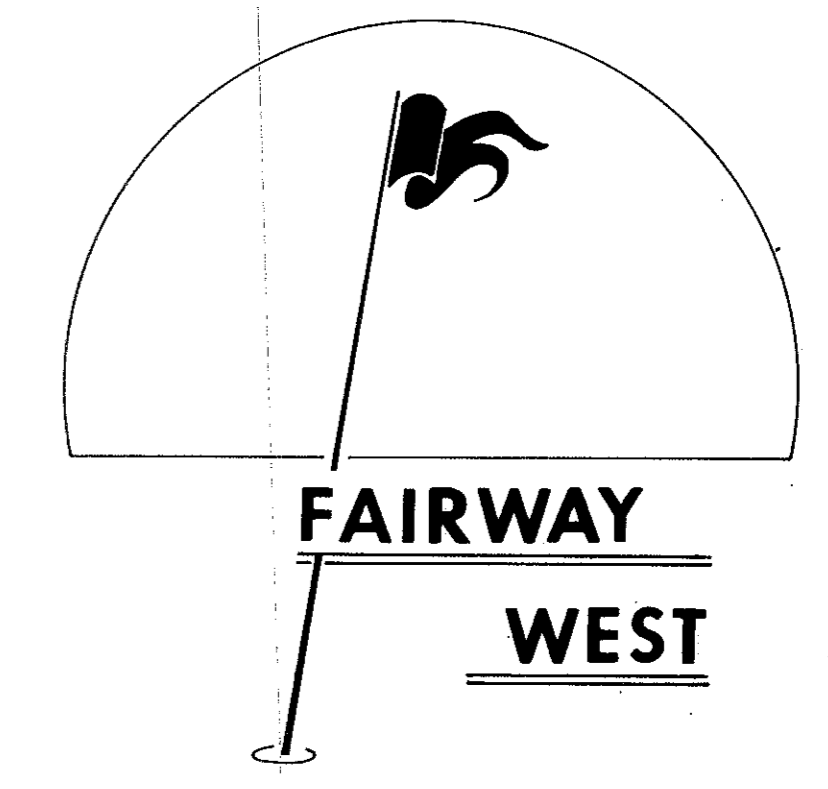


THIS TRIANGLE (0.016 ACRES) PART OF SUBLOT 28 OF OAK HILL SUBDIVISION NO 2, VOL 26 PAGE 24



Percentage of Ownership in the Common Areas				Floor Elevation Data				
UNIT NO	*STREET ADDRESS	UNIT AREA IN SQUARE FEET	% OWNERSHIP	*FOYER	1st FLOOR	2nd FLOOR	*GARAGE	BASEMENT
4709	Greenbrier Drive	2590	8.91	606.17	606.73	615.24	603.27	598.07
4711		1500	4.47	607.29	606.65	615.14	602.80	
4713		1300	4.47	607.32	606.64	615.07	602.58	
4715		1420	4.89	607.31	606.73	615.21	606.17	
4717	Greenbrier Drive	1227	4.23	608.47	606.60	615.01	605.54	
4719		1358	4.66	608.59	606.68	615.43	607.08	
4721		1358	4.66	608.52	606.65	615.43	607.14	
4723		1227	4.23	608.51	606.79	615.22	605.85	
4725	Greenbrier Drive	1375	4.72	607.96	607.96	615.81	606.71	
4727		1300	4.47	608.01	607.53	615.87	607.35	
4729		1300	4.47	608.72	608.03	616.48	607.57	
4731		1966	6.76	608.68	608.00	616.67	607.81	
4707	Greenbrier Drive	1375	4.72	603.00	600.46	608.95	598.52	
4705		1300	4.47	603.14	602.49	610.96	599.17	
4703		1300	4.47	605.06	602.42	610.94	605.10	
4701		1375	4.72	605.08	604.46	612.92	606.09	
4733	Oak Hill Boulevard	1507	5.17	607.19V	604.25V	609.19V	604.34V	
4735		1507	5.17	607.19V	604.25V	609.19V	604.34V	
4737		1507	5.17	607.19V	604.25V	609.19V	604.34V	
4739		1507	5.17	607.19V	604.25V	609.19V	604.34V	

* THESE ITEMS ONLY ENTERED BY THE SURVEYOR. OTHER INFORMATION BY ARCHITECT UPON VERIFICATION OF DIMENSIONS



FAIRWAY WEST
CONDOMINIUM NUMBER ONE
part of Original Lots 4 & 5, Tract 3
Black River Township, Lorain County
now City of Lorain, Ohio - Dec. 1973
scale 1" = 30'
michael g. hura, registered surveyor

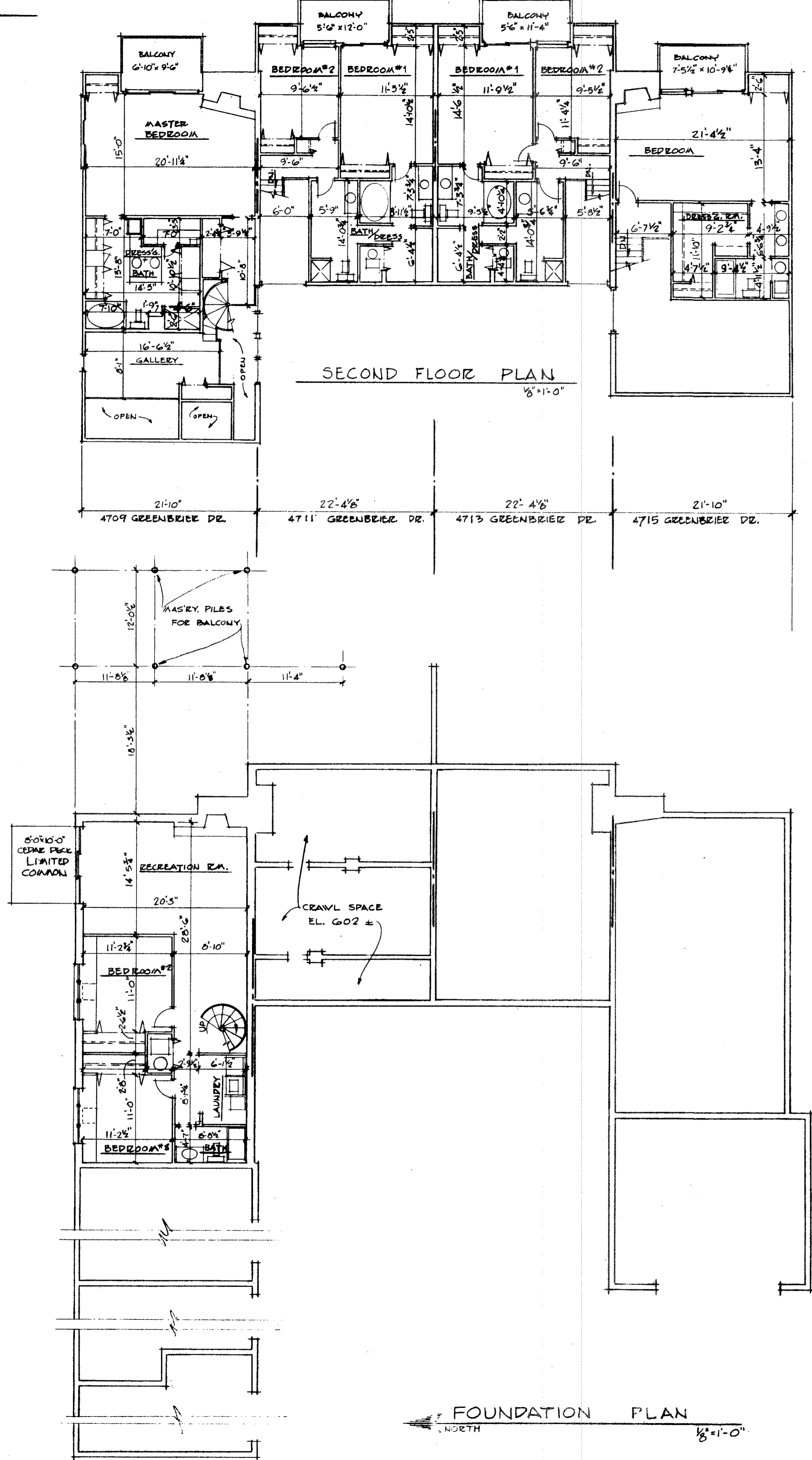
RECEIVED FOR RECORD
AT 2:25 P.M.
JUL 19 1974
RECORDED IN LORAIN COUNTY RECORDS
Book Vol 30 Page 14-54 Enc.
190 08

JUL 19 1974
JULIAN A. PUGH
LORAIN COUNTY AUD.

EXHIBIT A
DWG. #1
OF 11

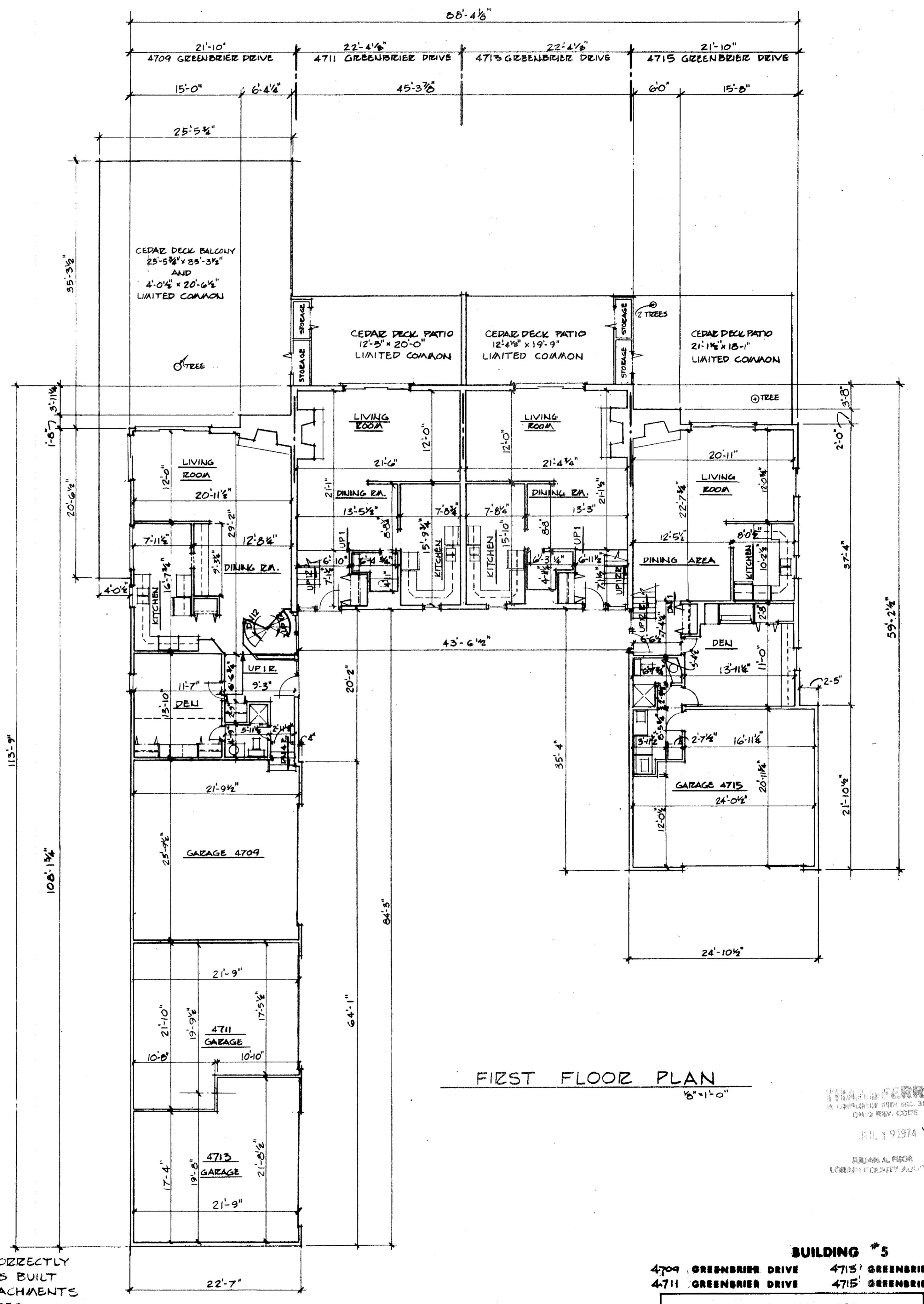
Boyl's Lawsons Title

30/15



SECOND FLOOR PLAN
1/8" = 1'-0"

FOUNDATION PLAN
1/8" = 1'-0"



FIRST FLOOR PLAN
1/8" = 1'-0"

I CERTIFY THESE DRAWINGS CORRECTLY REPRESENT THE STRUCTURE AS BUILT AND THAT THERE ARE NO ENCROACHMENTS ON ANY OF THE ADJOINING PREMISES

Richard Sly
RICHARD SLY, REGISTERED ARCHITECT

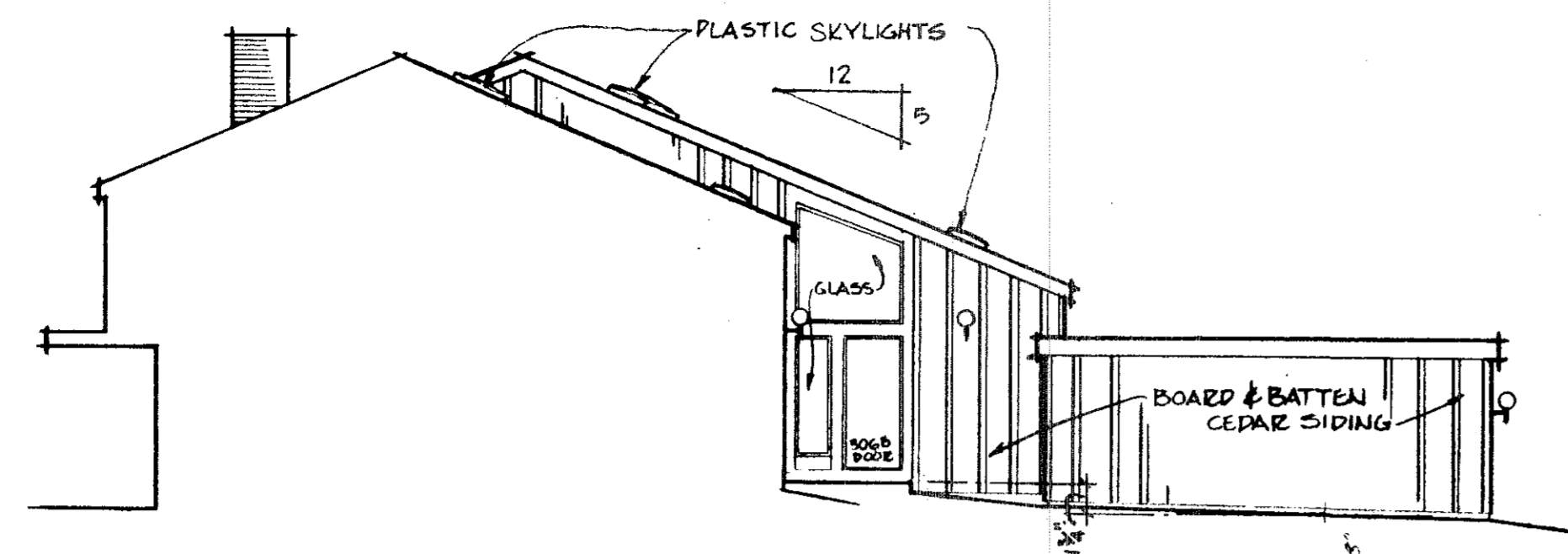
TRANSFERRED
IN COMPLIANCE WITH SEC. 319.202
OHIO REV. CODE
JUL 1 9 1974
JULIAN A. REOR
LORAIN COUNTY ALCO

BUILDING #5
4709 GREENBRIER DRIVE 4713 GREENBRIER DRIVE
4711 GREENBRIER DRIVE 4715 GREENBRIER DRIVE

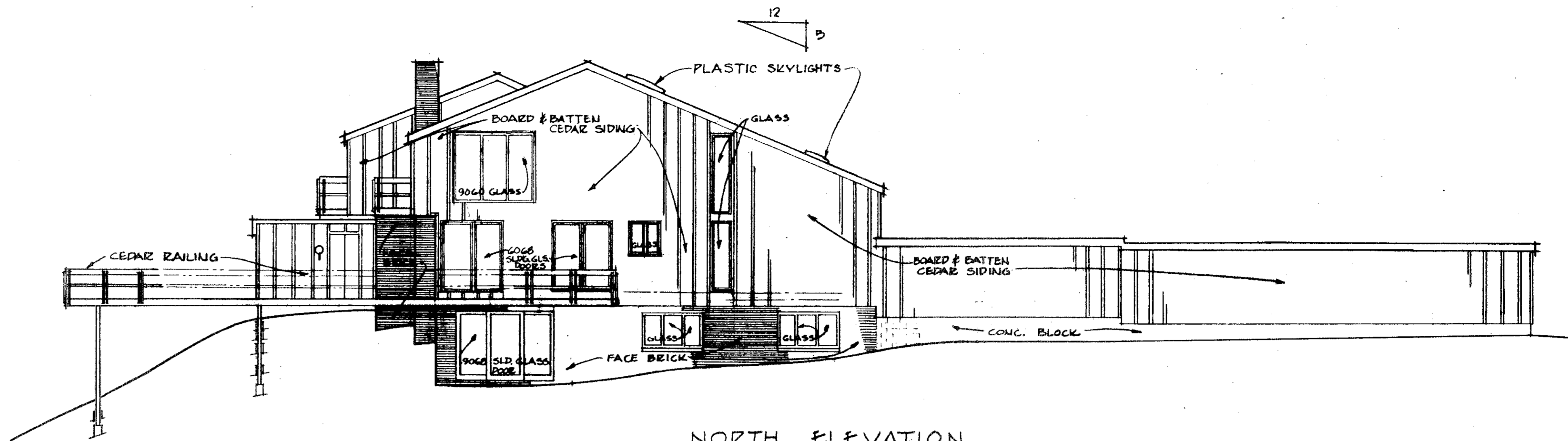
FAIRWAY WEST CONDOMINIUM NUMBER ONE
GREENBRIER DRIVE, LORAIN **DWG. #2**
OF 11

30/15

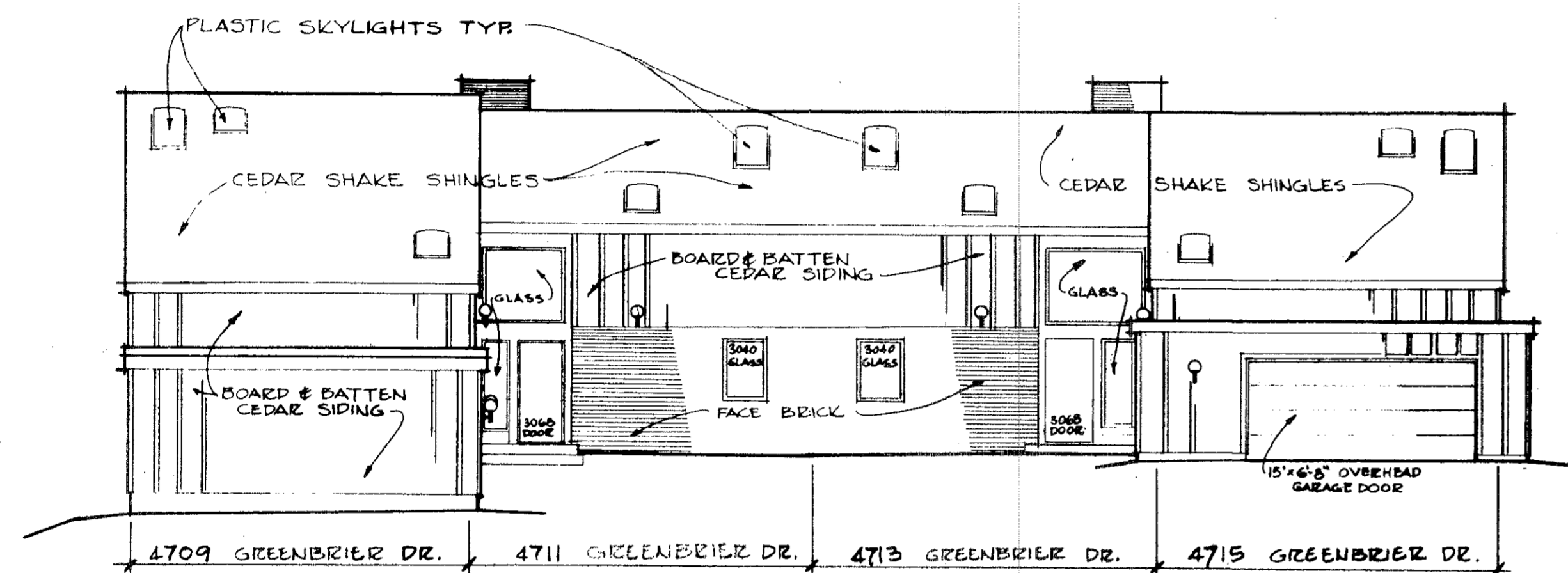
30/16



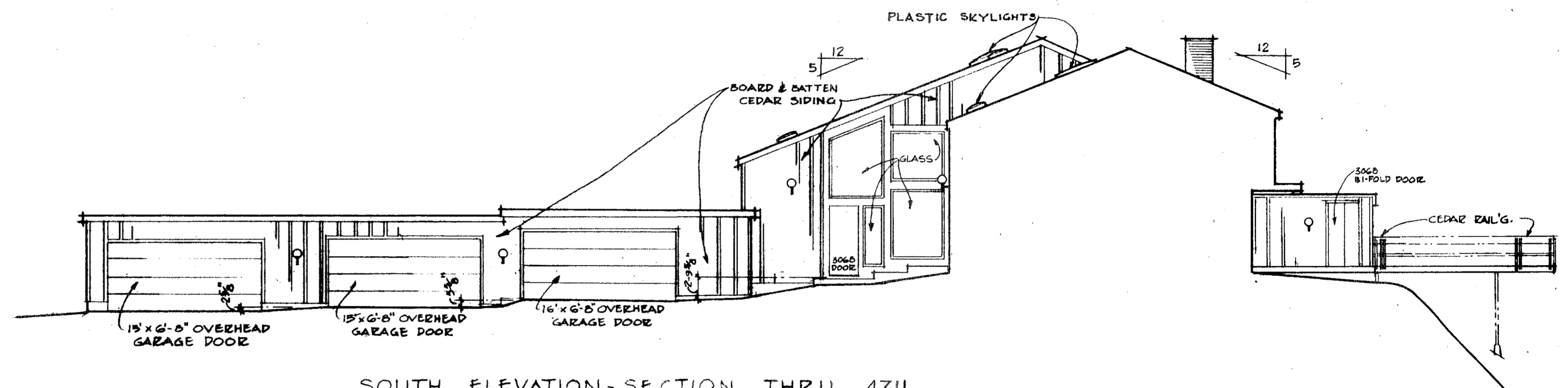
NORTH ELEVATION-SECTION THRU 4713
1/8"=1'-0"



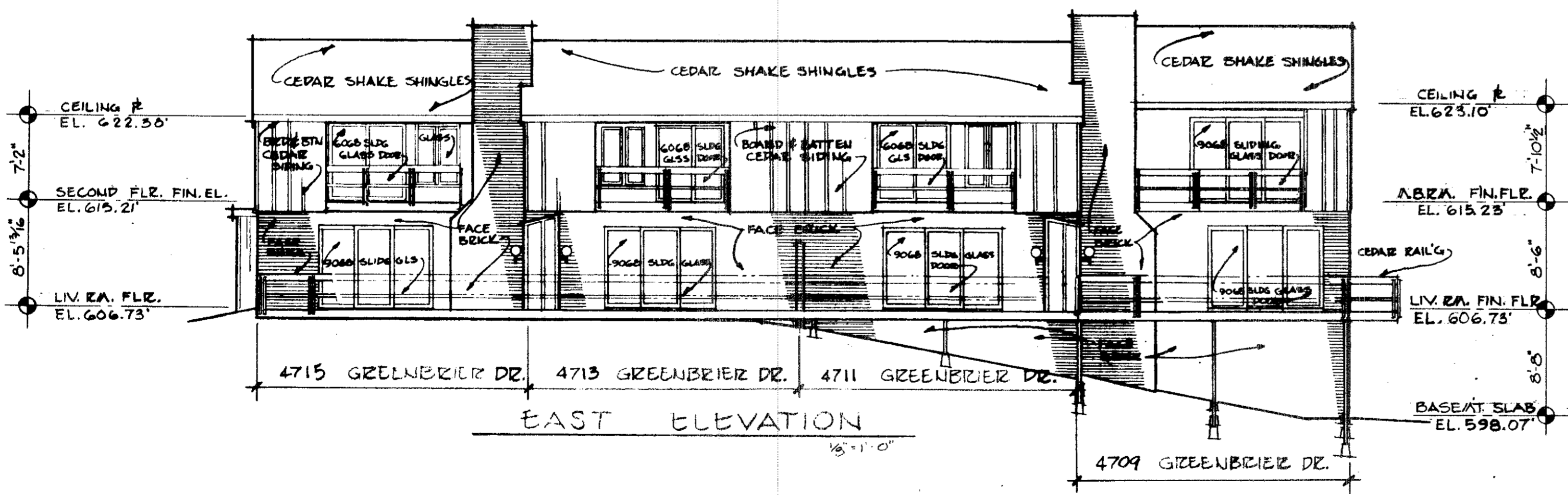
NOZTH ELEVATION
1/8"=1'-0"



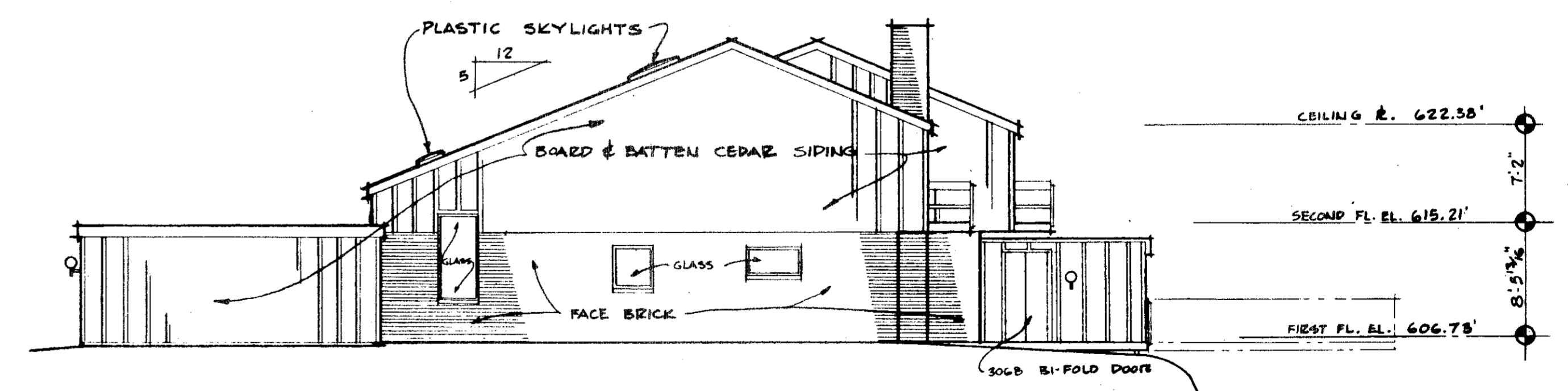
WEST ELEVATION
1/8"=1'-0"



SOUTH ELEVATION-SECTION THRU 4711
1/8"=1'-0"



EAST ELEVATION
1/8"=1'-0"



SOUTH ELEVATION
1/8"=1'-0"

I CERTIFY THAT THESE DRAWINGS CORRECTLY REPRESENT THE STRUCTURE AS BUILT AND THAT THERE ARE NO ENCOACHMENTS ON ANY OF THE ADJOINING PREMISES

Richard Sly
RICHARD SLY
REGISTERED ARCHITECT

TRANSFERRED
IN COMPLIANCE WITH SEC. 319.20
OHIO REV. CODE
JUL 19 1974
JULIAN A. FJOR
LORAIN COUNTY APL

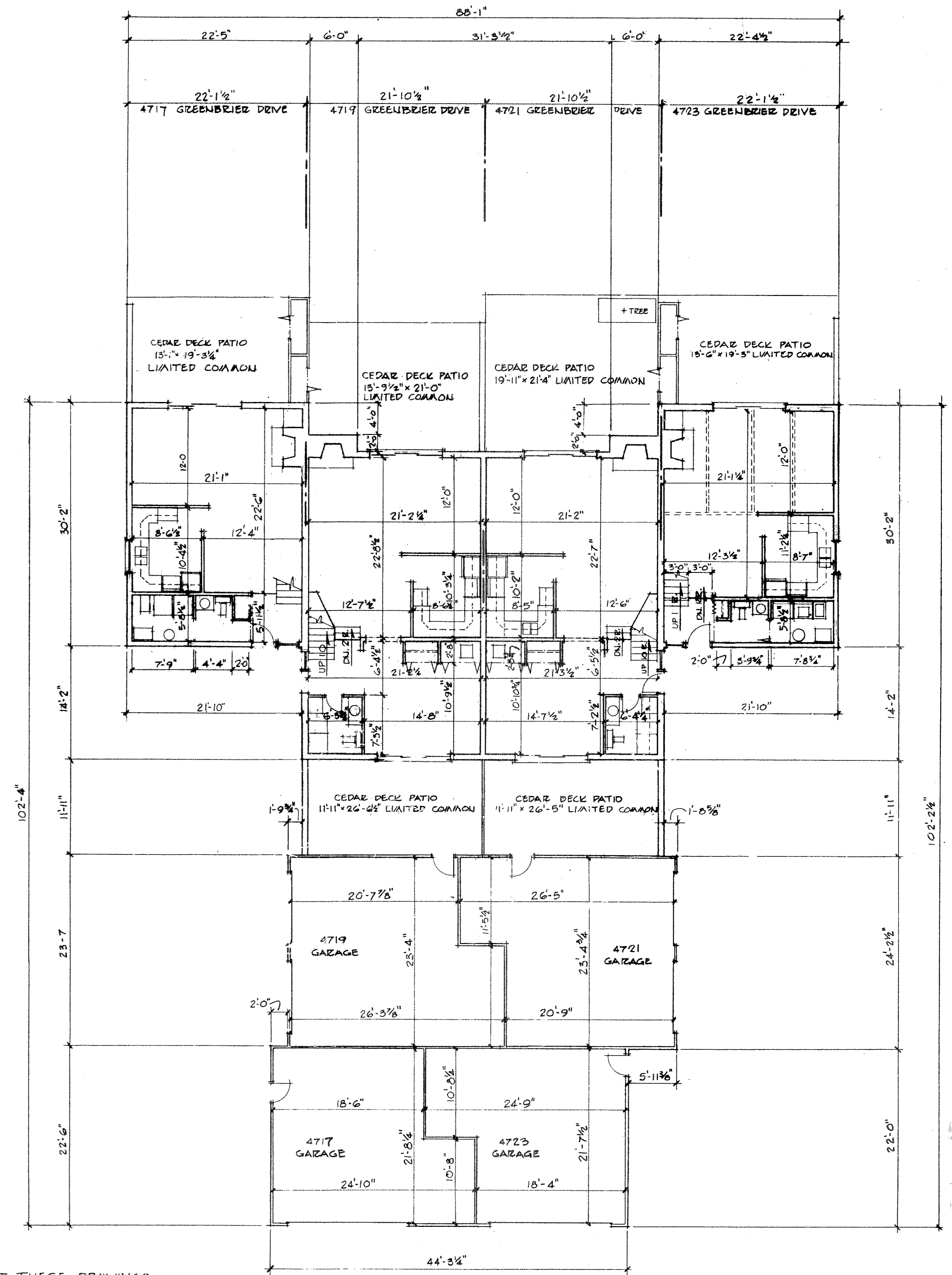
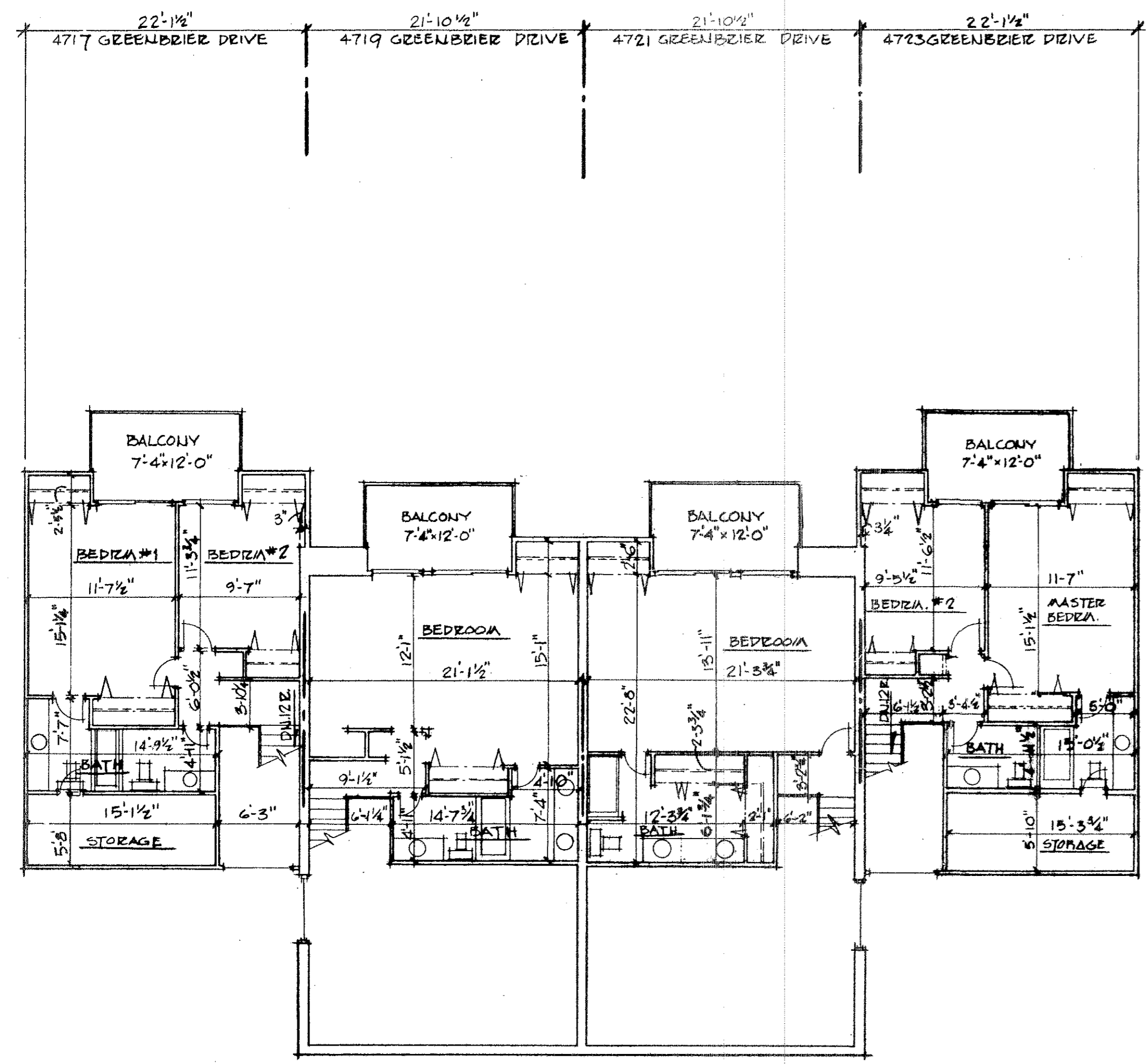
BUILDING #5
4709 GREENBRIER DRIVE 4713 GREENBRIER DRIVE
4711 GREENBRIER DRIVE 4715 GREENBRIER DRIVE

FAIRWAY WEST
CONDOMINIUM NUMBER ONE
GREENBRIER DRIVE, LORAIN

DWG. #3
OF 11

30/16

30/17



I CERTIFY THAT THESE DRAWINGS CORRECTLY REPRESENT THE STRUCTURE AS BUILT AND THAT THERE ARE NO ENCROACHMENTS ON ANY OF THE ADJOINING PREMISES

Richard Sly
RICHARD SLY, REGISTERED ARCHITECT

BUILDING #4
 4717 GREENBRIER DRIVE 4721 GREENBRIER DRIVE
 4719 GREENBRIER DRIVE 4723 GREENBRIER DRIVE

FAIRWAY WEST CONDOMINIUM NUMBER ONE
 GREENBRIER DRIVE, LORAIN

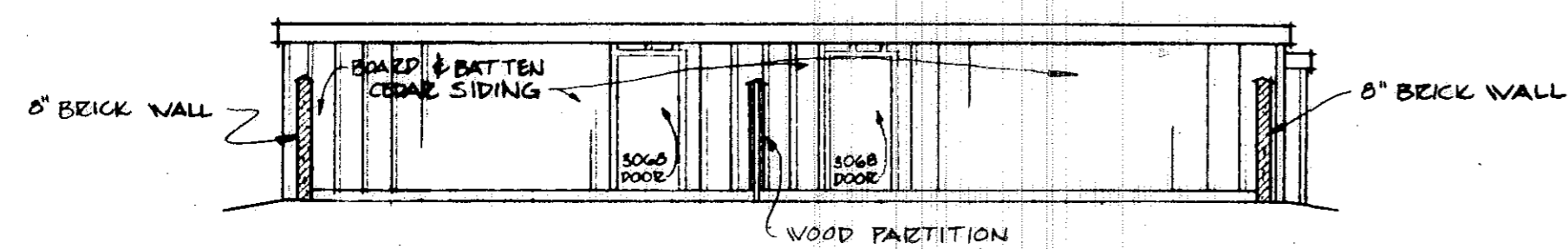
DWG. #4 OF 11

TRANSFERRED
 IN COMPLIANCE WITH SEC. 319.22
 OHIO REV. CODE
 JUL 19 1974
 JULIAN A. PIOR
 LORAIN COUNTY SURVEYOR

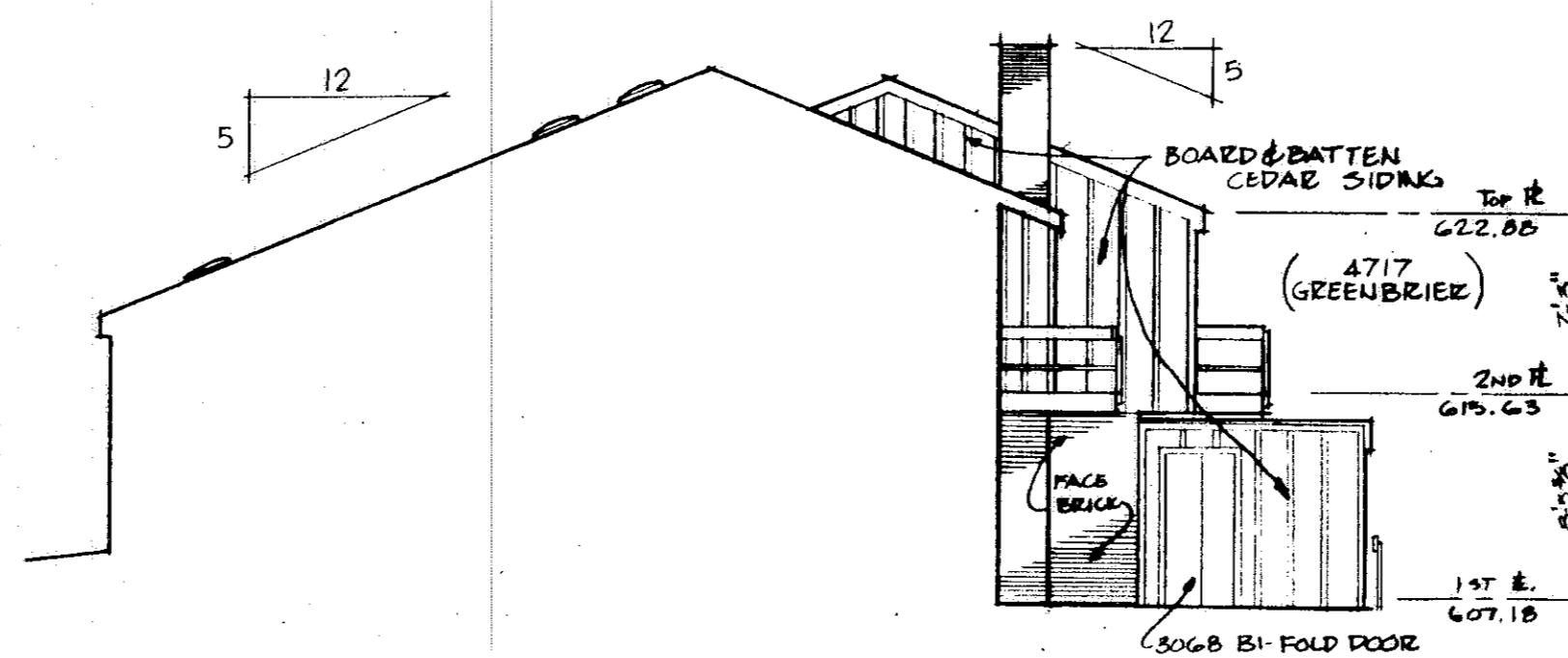
See it

30/17

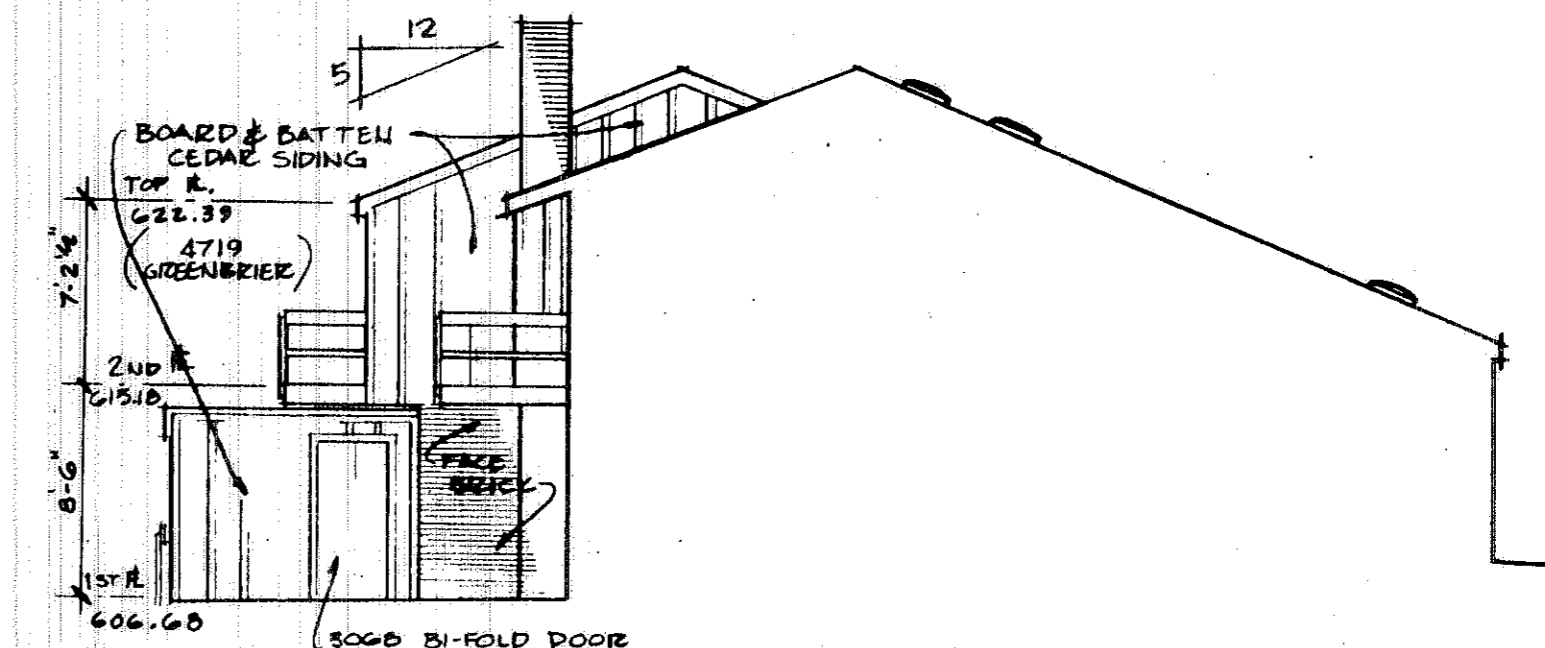
30/18



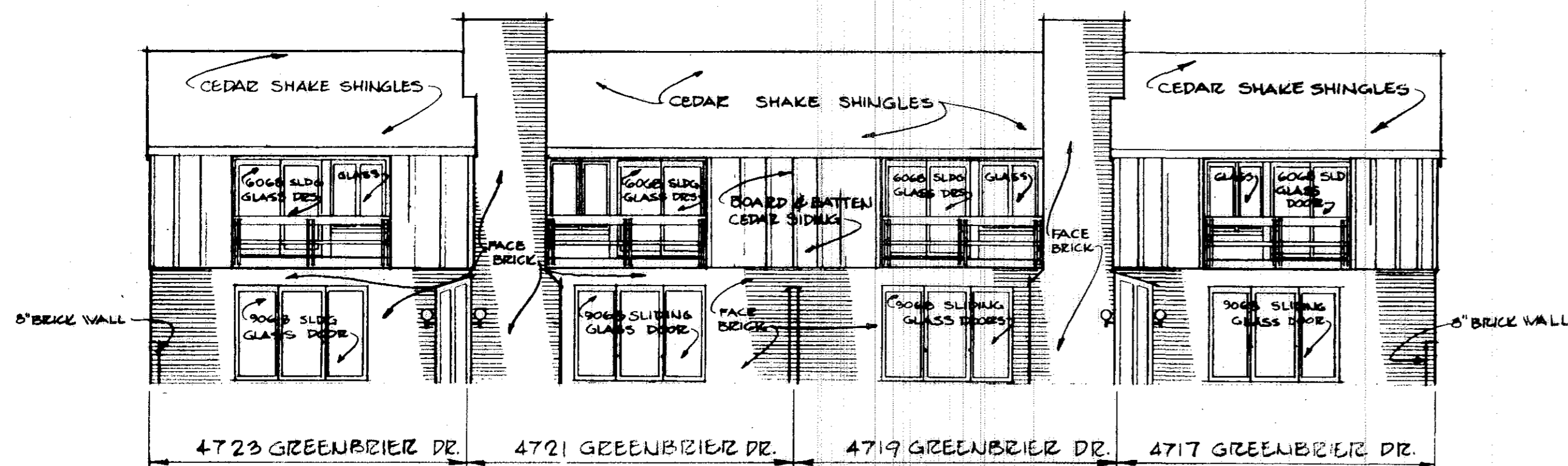
EAST ELEVATION OF GARAGE
1/8"=1'-0"



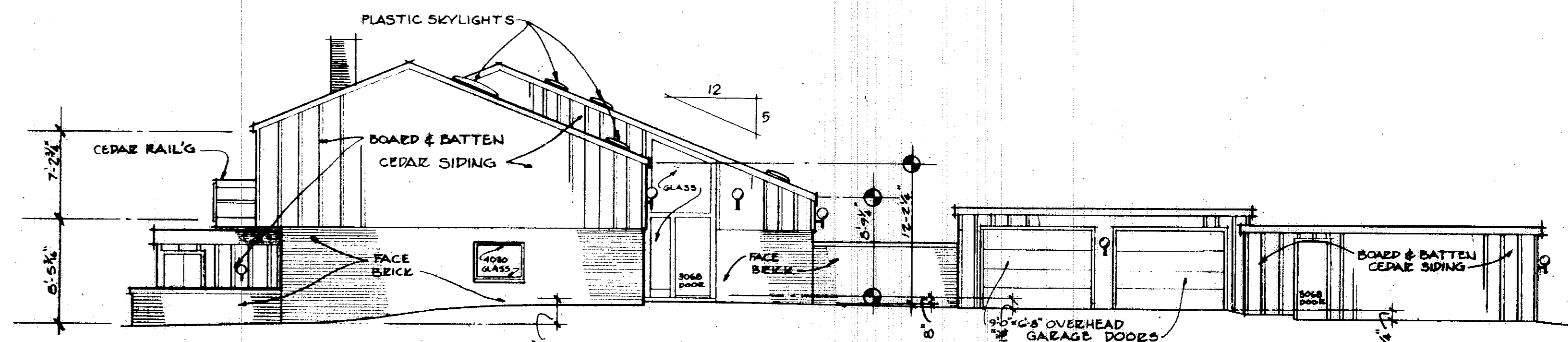
SOUTH ELEVATION-SECTION THRU 4719
1/8"=1'-0"



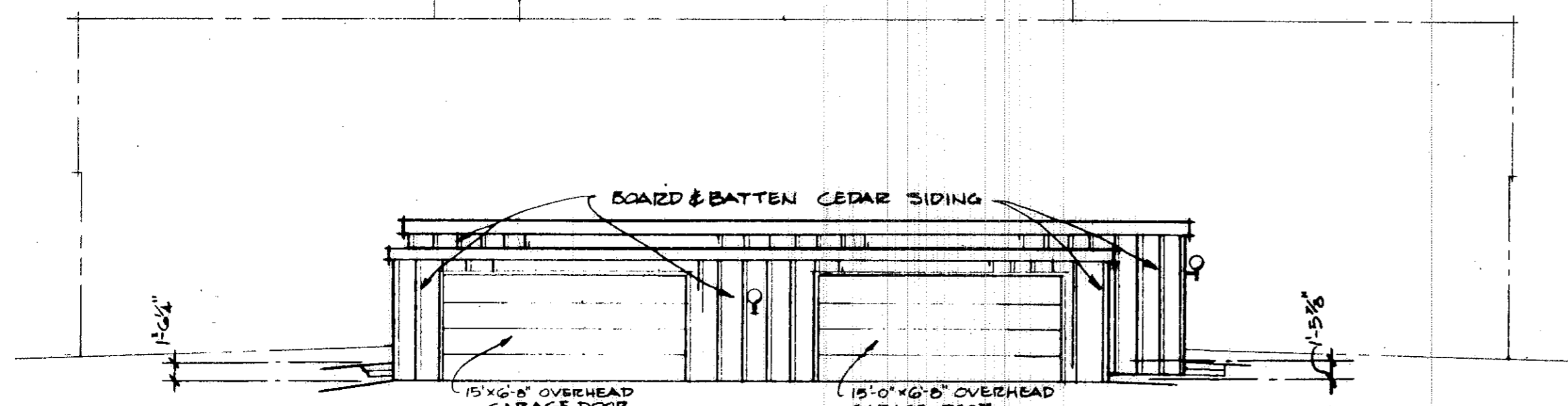
NORTH ELEVATION-SECTION THRU 4721
1/8"=1'-0"



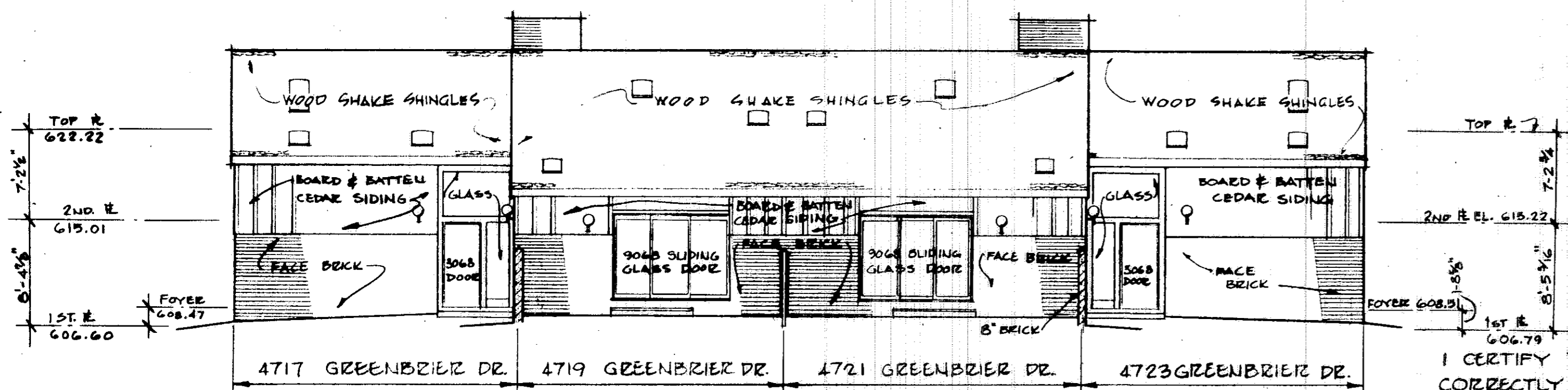
EAST ELEVATION
1/8"=1'-0"



NORTH ELEVATION
1/8"=1'-0"



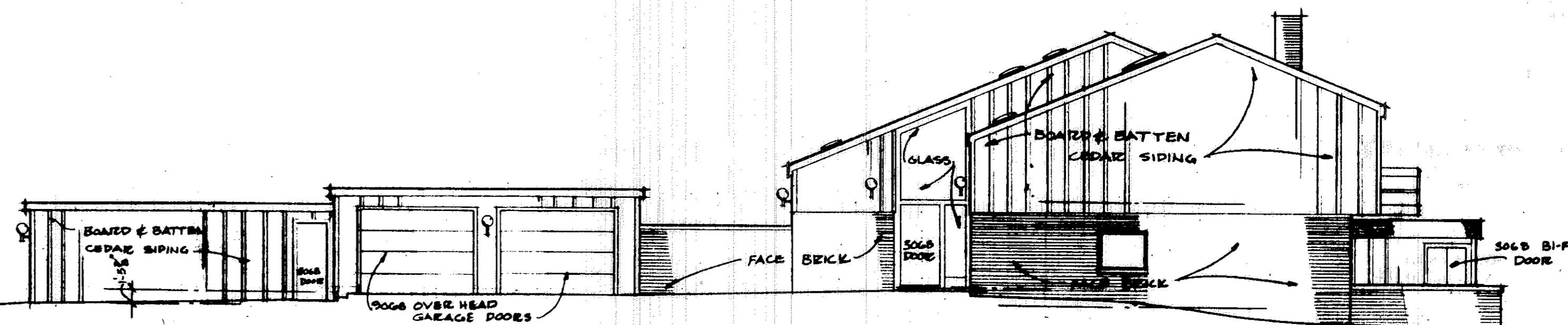
WEST ELEVATION OF GARAGE
1/8"=1'-0"



WEST ELEVATION
1/8"=1'-0"

I CERTIFY THAT THESE DRAWINGS CORRECTLY REPRESENT THE STRUCTURE AS BUILT AND THAT THERE ARE NO ENCROACHMENTS ON ANY OF THE ADJOINING PREMISES.

Richard S. W.
RICHARD S. W.
REGISTERED ARCHITECT



SOUTH ELEVATION
1/8"=1'-0"

TRANSFERRED
IN COMPLIANCE WITH SEC. 318.02
OHIO REV. CODE

JUL 1 1974

JULIAN A. PIOR
LORAIN COUNTY AUDITOR

BUILDING #4

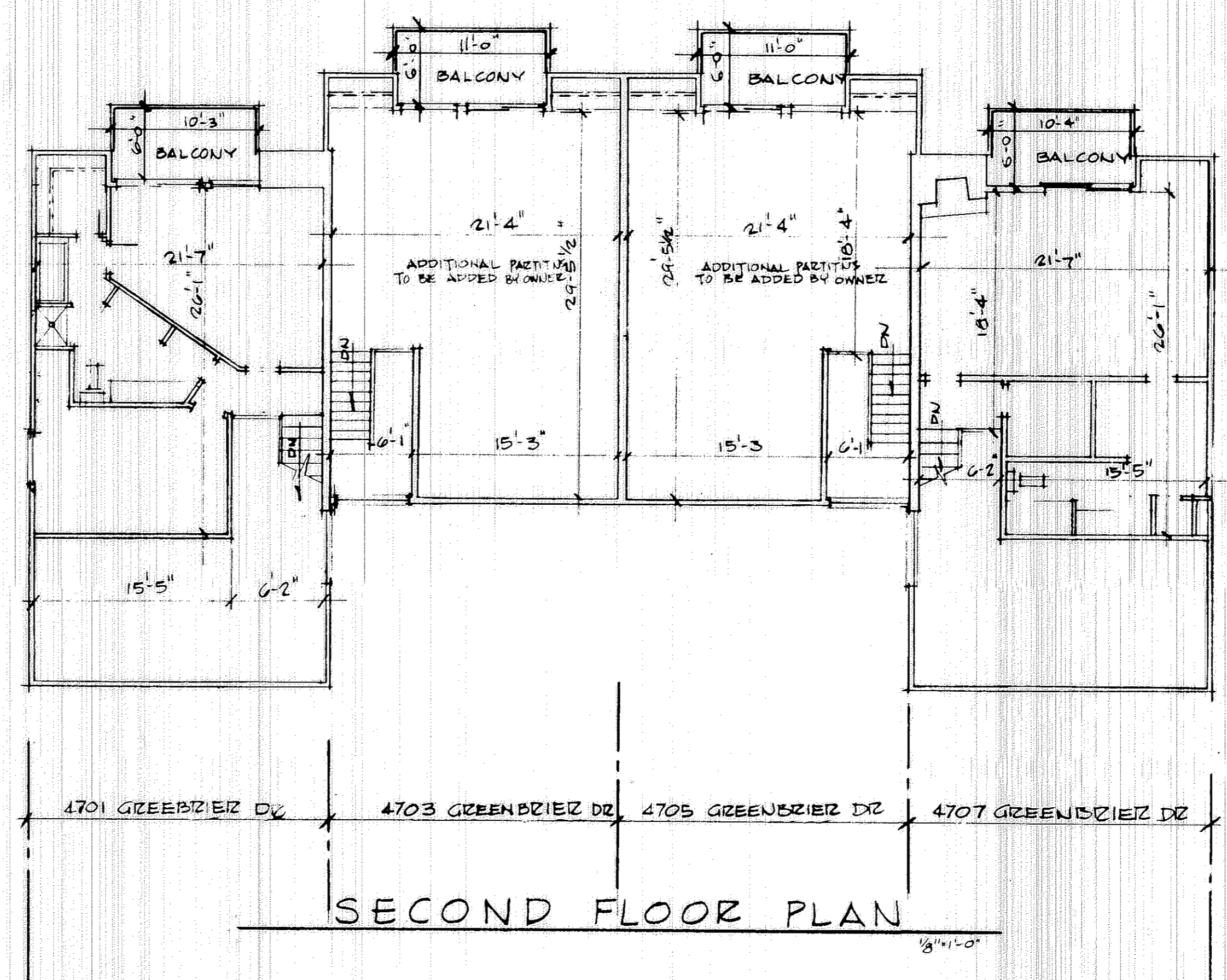
4717 Greenbrier Drive 4721 Greenbrier Drive
4719 Greenbrier Drive 4723 Greenbrier Drive

FAIRWAY WEST
CONDOMINIUM NUMBER ONE
GREENBRIER DRIVE, LORAIN

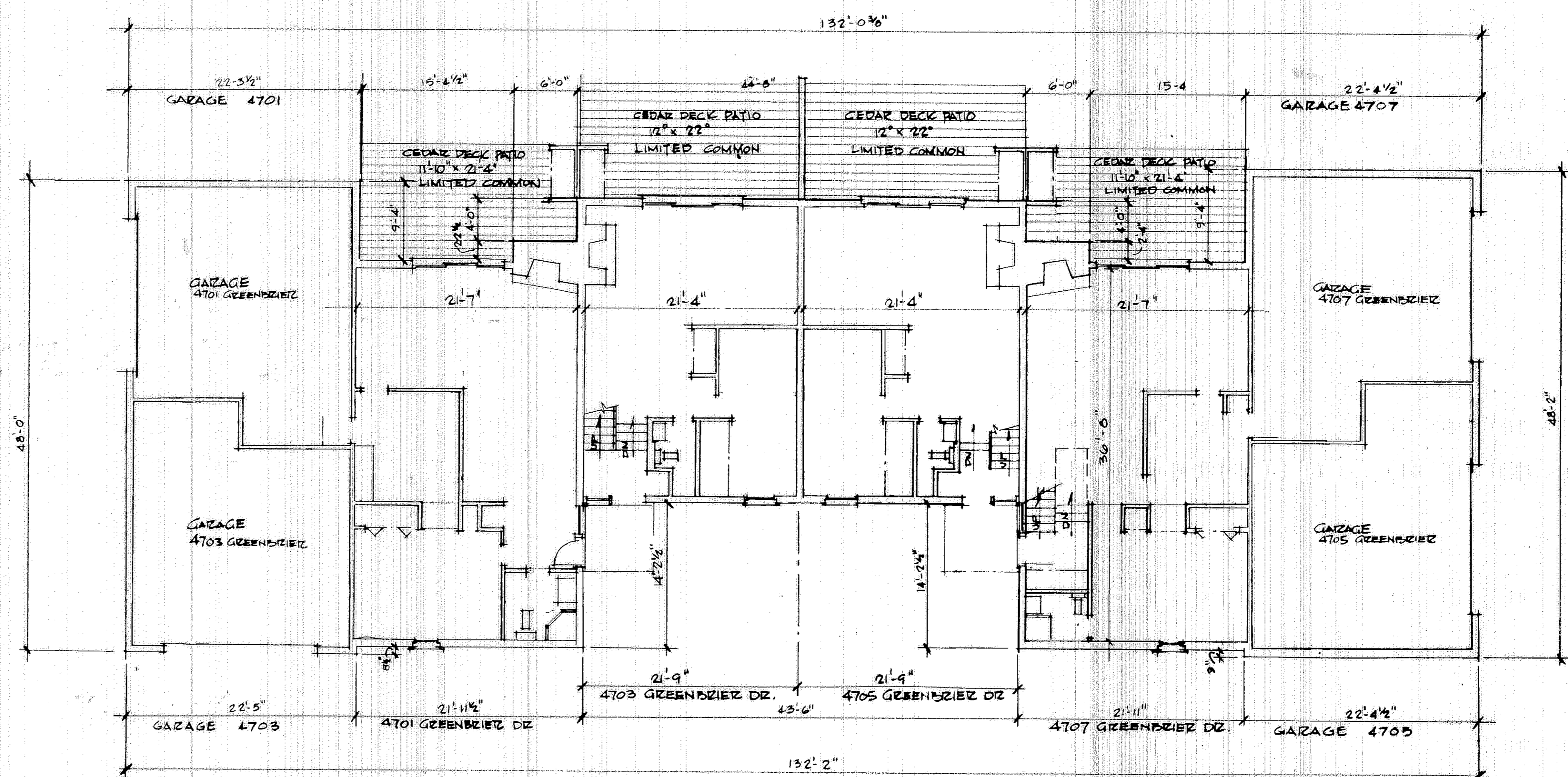
DWG. #5
OF 11

30/18

30/19



SECOND FLOOR PLAN



FIRST FLOOR PLAN

I CERTIFY THESE DRAWINGS CORRECTLY REPRESENT THE STRUCTURE AS BUILT AND THAT THERE ARE NO ENCROACHMENTS ON ANY ADJOINING PREMISES.

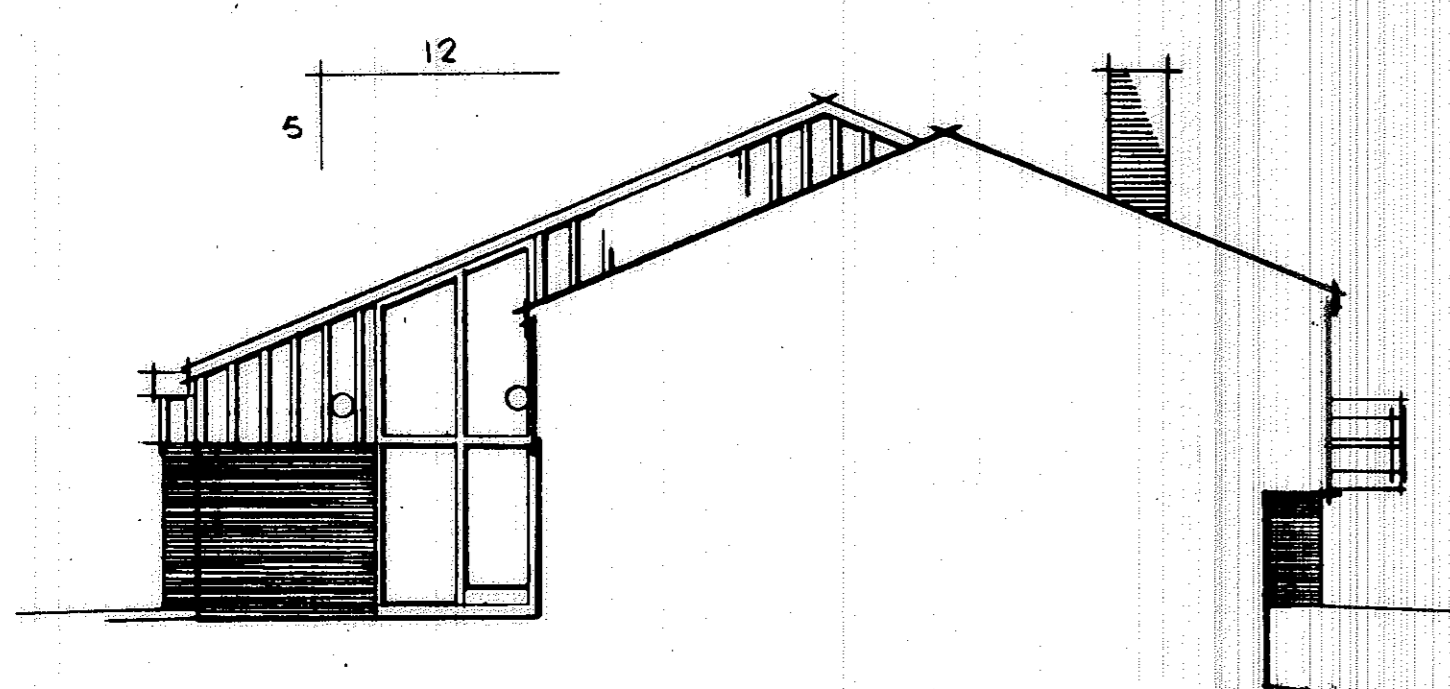
Richard Sly
 RICHARD SLY
 REGISTERED ARCHITECT

TRANSFERRED
 IN COMPLIANCE WITH SEC. 319.02
 OHIO REV. CODE
 JUL 1 9 1974
 JULIAN A. PUOR
 LORAIN COUNTY AUDITOR

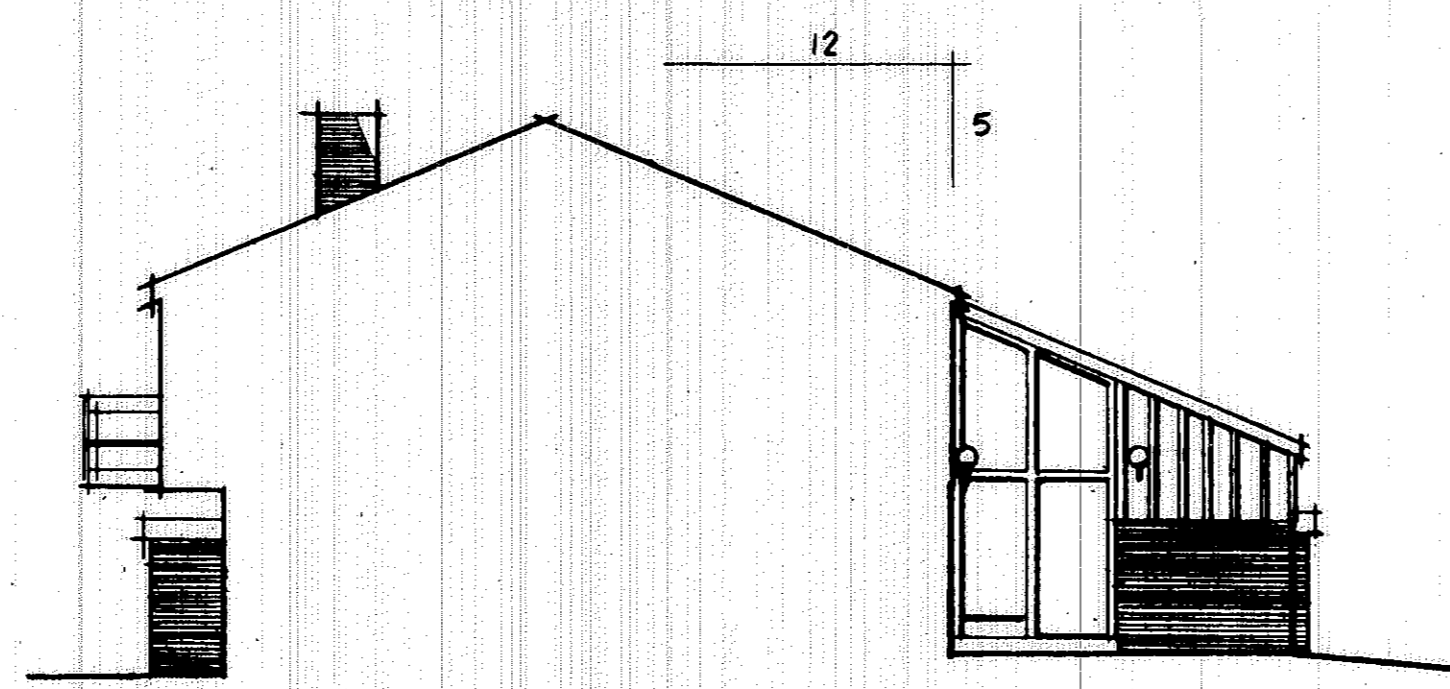
BUILDING #1
 4701 GREENBRIER DR. 4705 GREENBRIER DR.
 4703 GREENBRIER DR. 4707 GREENBRIER DR.
 FAIRWAY WEST
 CONDOMINIUM NUMBER ONE
 OAK HILLS BLVD. LORAIN
 DWG. 6
 OF 11

30/19

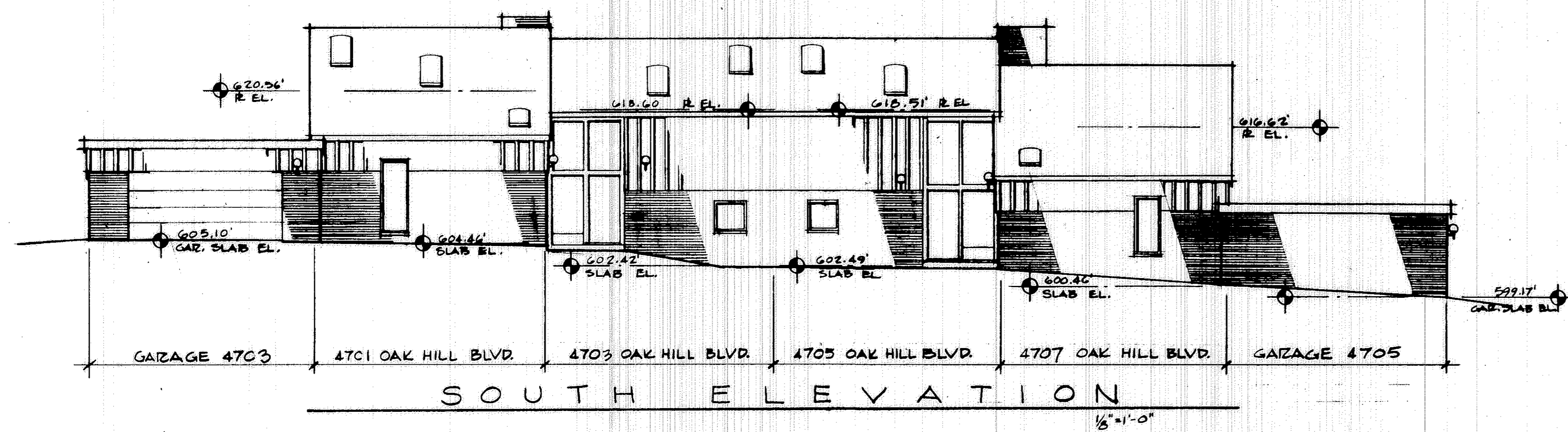
30/20



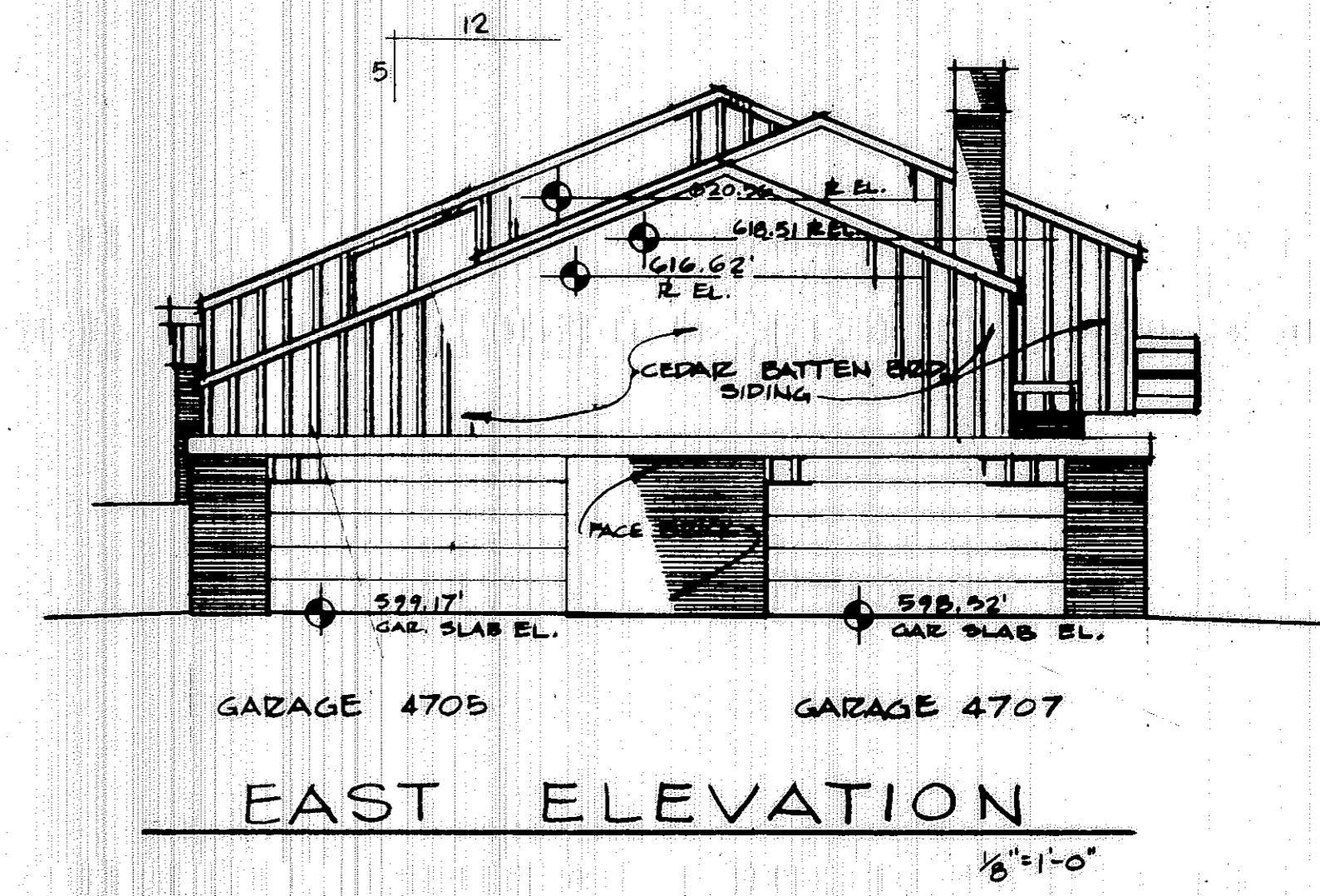
EAST ELEVATION-SECTION THRU 4703
1/8"=1'-0"



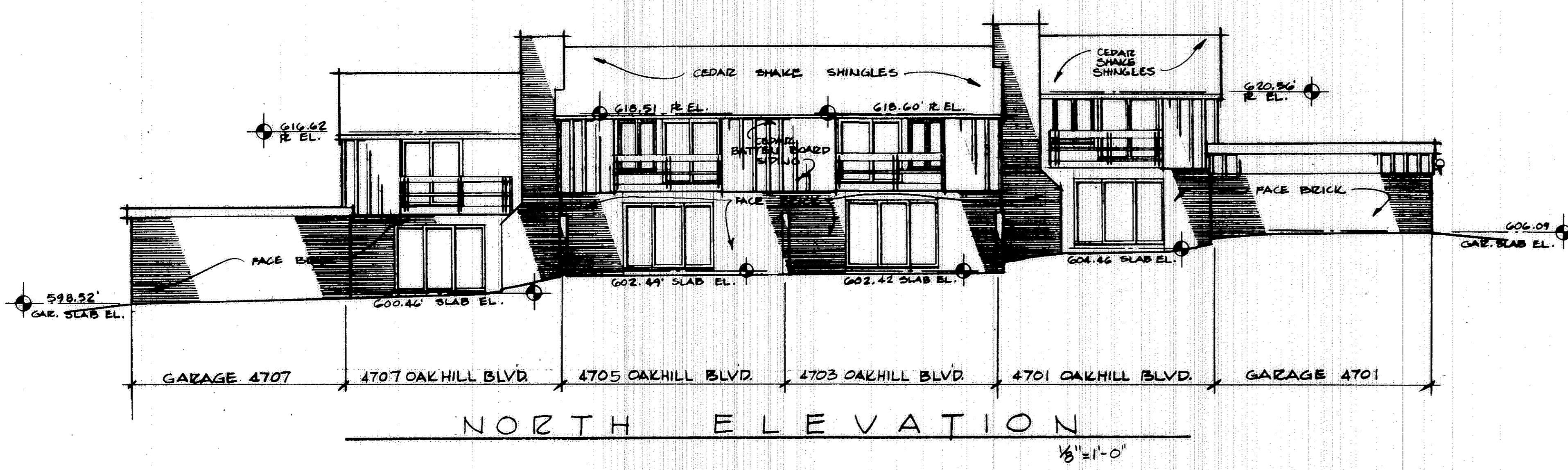
WEST ELEVATION-SECTION THRU 4705
1/8"=1'-0"



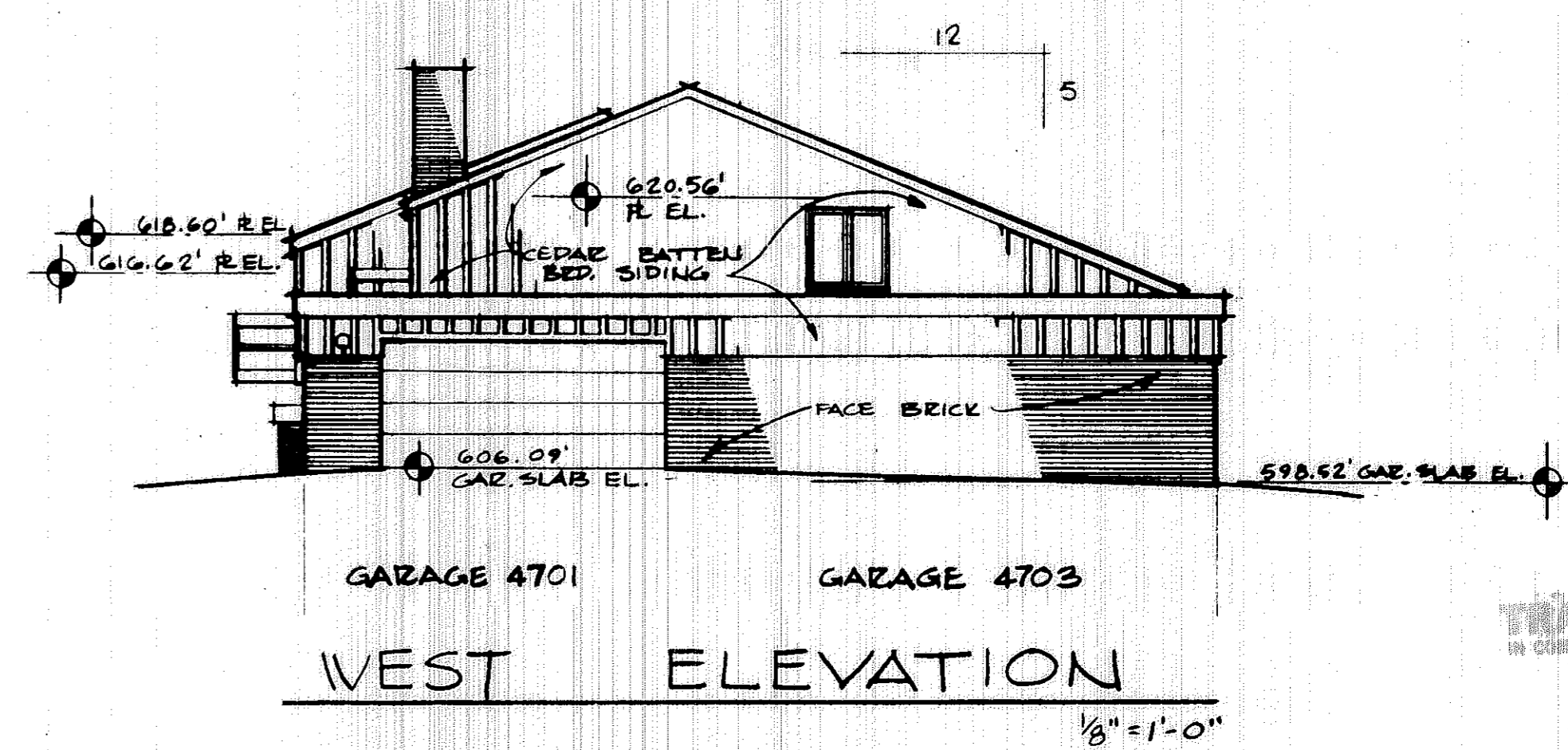
SOUTH ELEVATION
1/8"=1'-0"



EAST ELEVATION
1/8"=1'-0"



NORTH ELEVATION
1/8"=1'-0"



WEST ELEVATION
1/8"=1'-0"

I CERTIFY THESE DRAWINGS CORRECTLY REPRESENT THE STRUCTURE AS BUILT AND THAT THERE ARE NO ENCROACHMENTS ON ANY ADJOINING PREMISES

Richard Gly
RICHARD GLY
REGISTERED ARCHITECT

TRANSFERRED
IN COMPLIANCE WITH SEC. 319.207
OHIO REV. CODE
JUL 1 9 1974
JILLIAN A. PUGH
LORAIN COUNTY SHERIFF

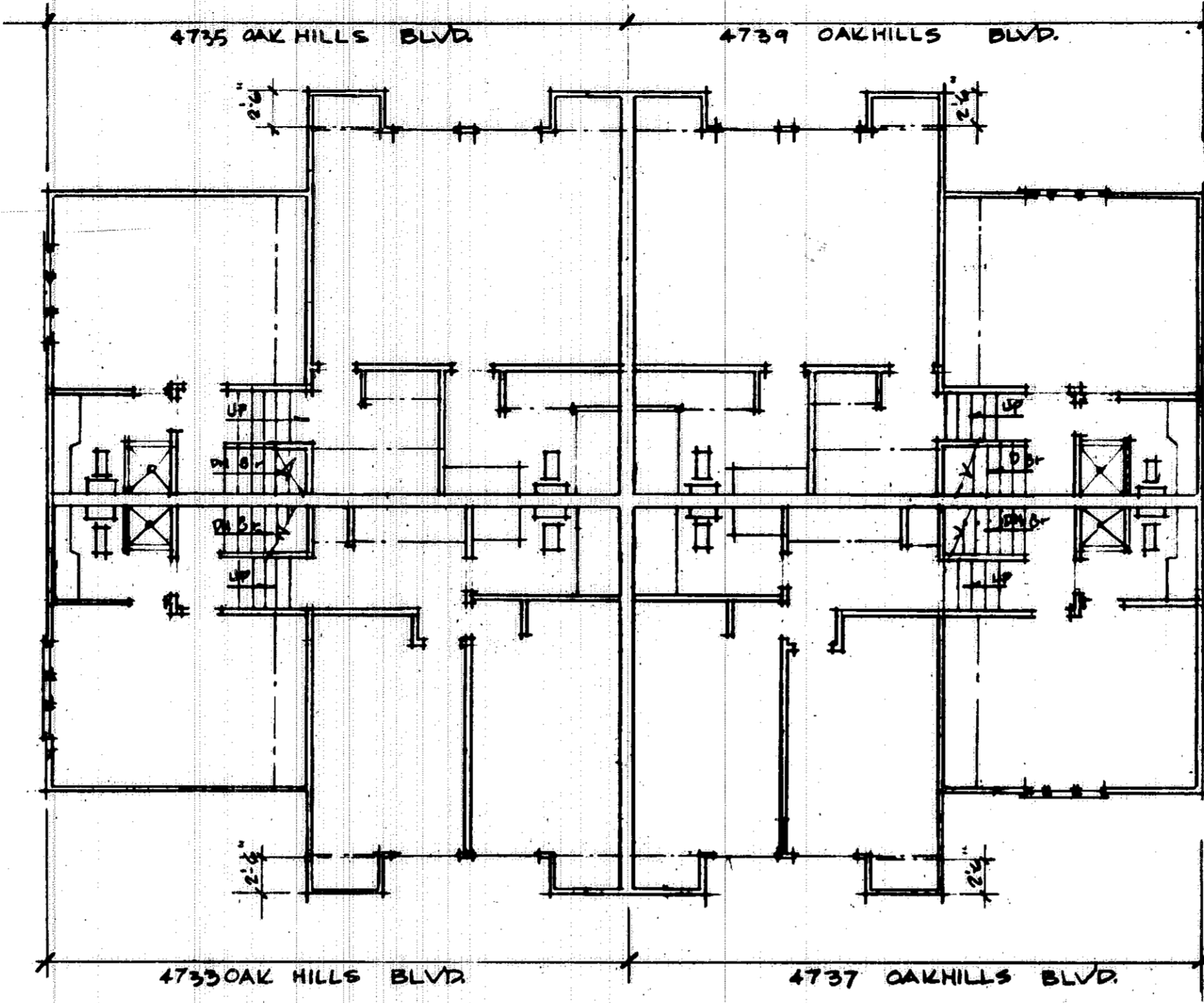
BUILDING #1
4701 GREENBRIER DR. 4705 GREENBRIER DR.
4703 GREENBRIER DR. 4707 GREENBRIER DR.

FAIRWAY WEST
CONDOMINIUM NUMBER ONE
OAK HILLS BLVD. LORAIN

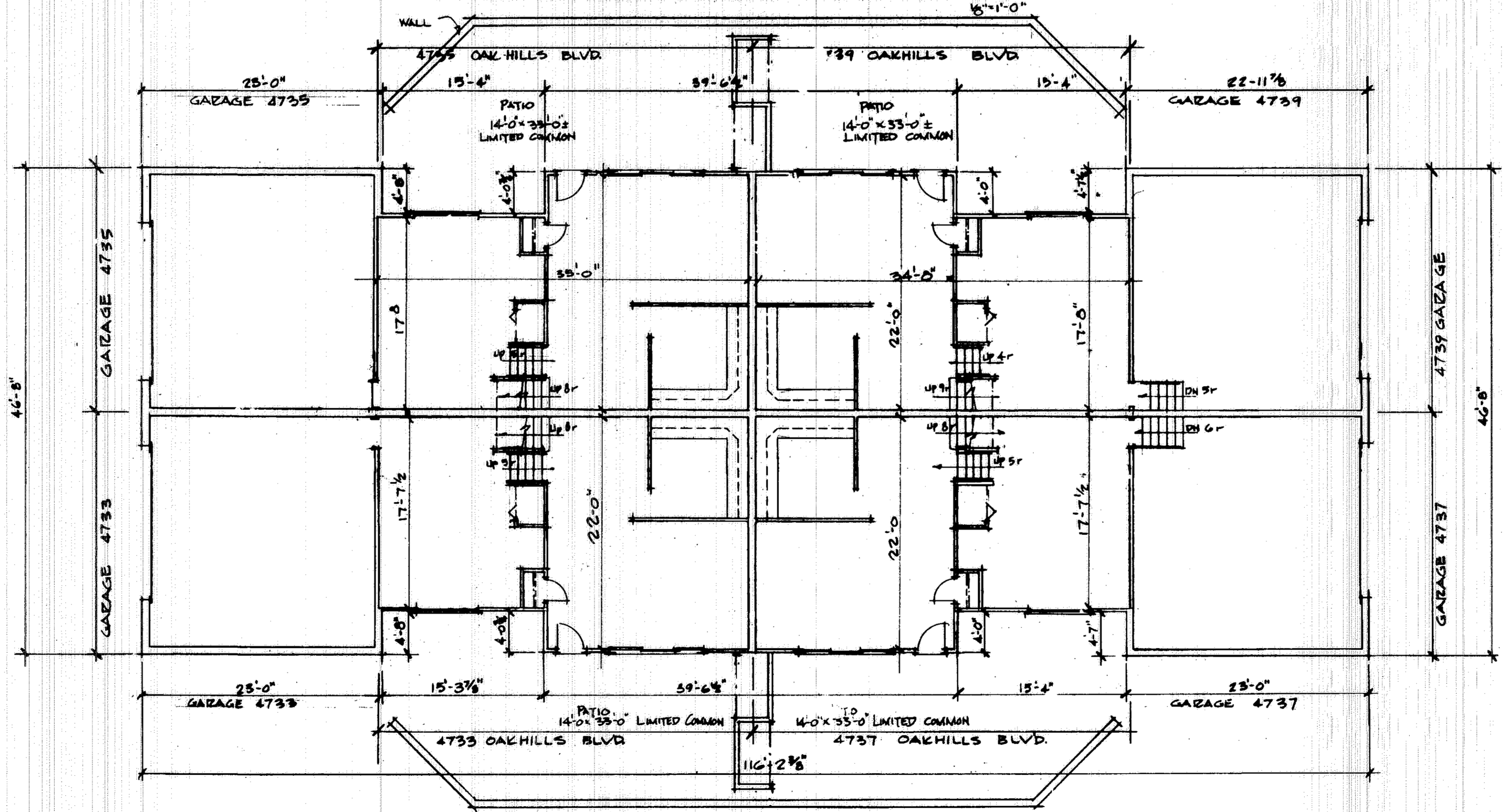
DWG. 7
OF 11

30/20

30/21



SECOND FLOOR PLAN



I CERTIFY THESE DRAWINGS CORRECTLY
 REPRESENT THE STRUCTURE AS BUILT
 AND THAT THERE ARE NO ENCROACHMENTS
 ON ANY OF THE ADJOINING PREMISES

Richard Sly
 RICHARD SLY
 REGISTERED ARCHITECT

TRANSFERRED
 JUL 19 1974
 JULIAN A. PIOR
 LORAIN COUNTY ALTY

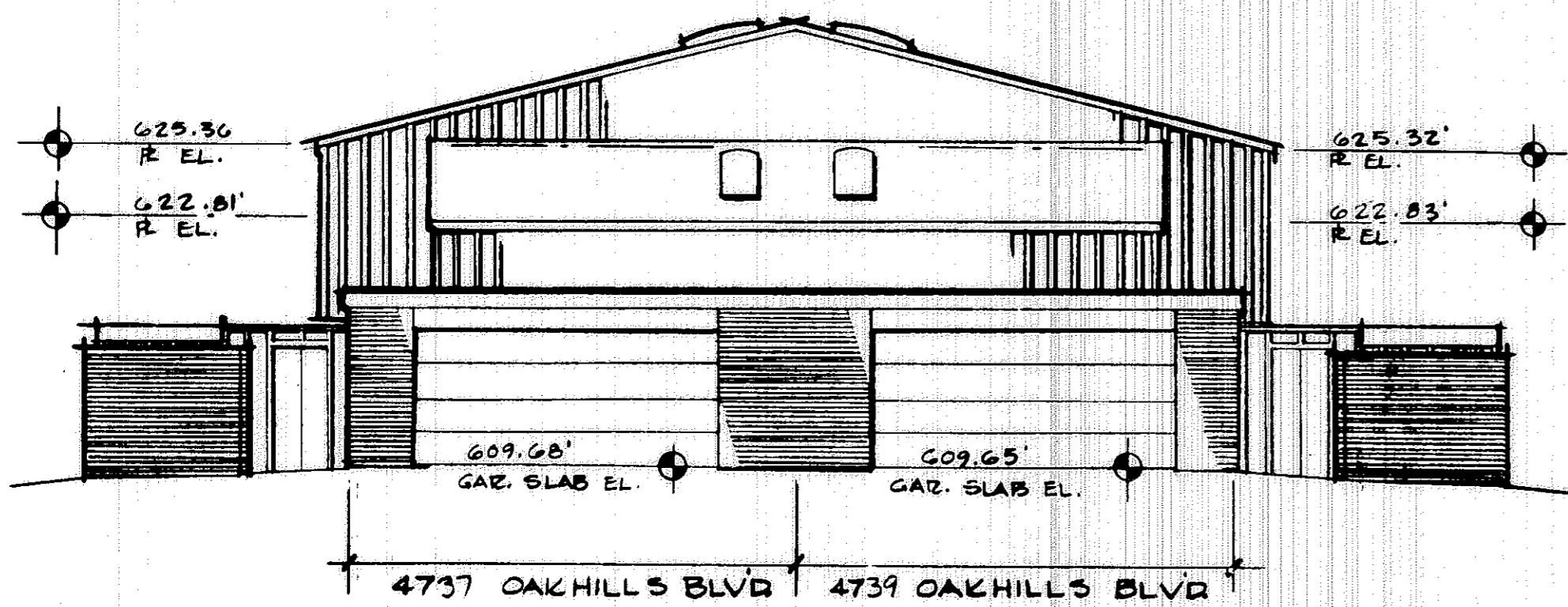
BUILDING #2
 4735 Oak Hills Blvd. 4737 Oak Hills Blvd.
 4739 Oak Hills Blvd. 4739 Oak Hills Blvd.

FAIRWAY WEST
 CONDOMINIUM NUMBER ONE
 OAK HILLS BLVD. LORAIN

DWG. 8
 OF 11

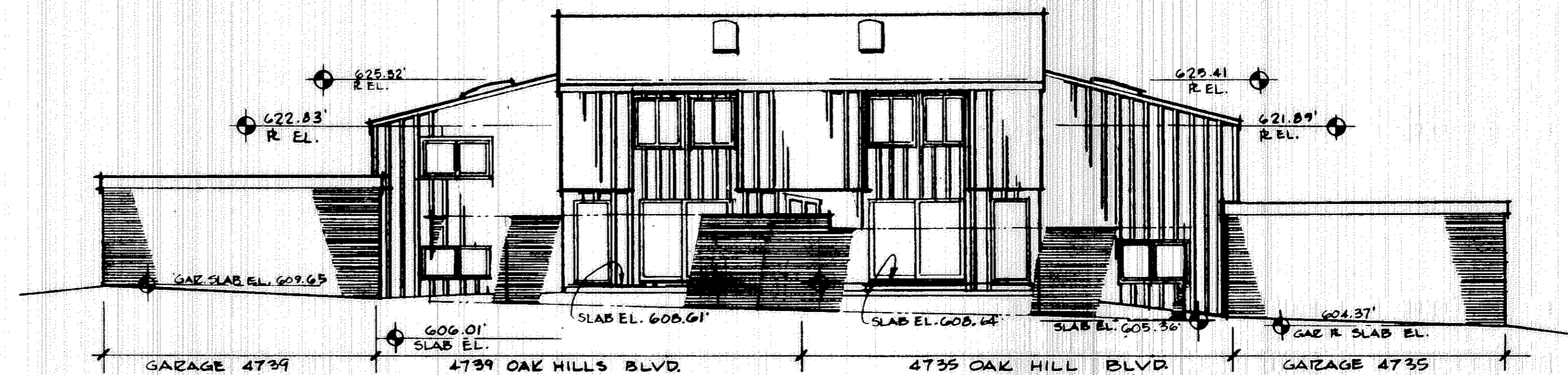
30/21

30/22



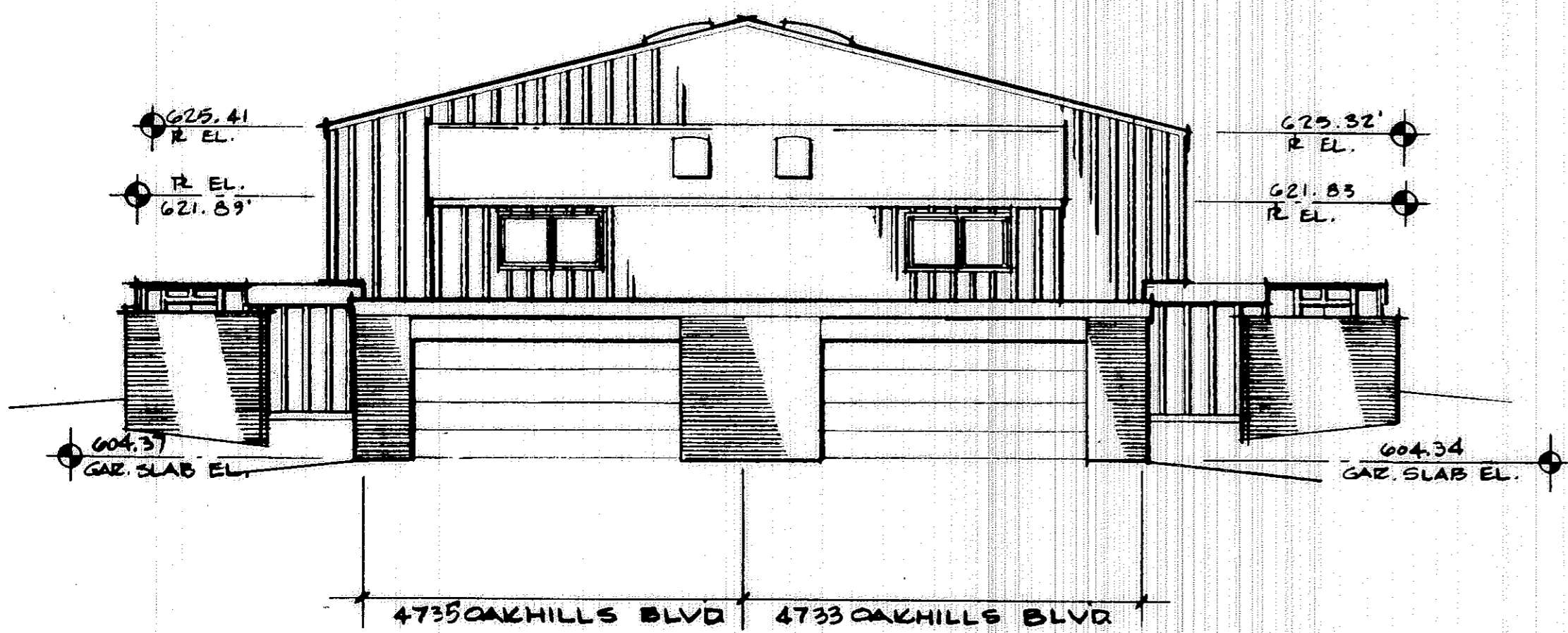
SOUTH ELEVATION

1/8"=1'-0"



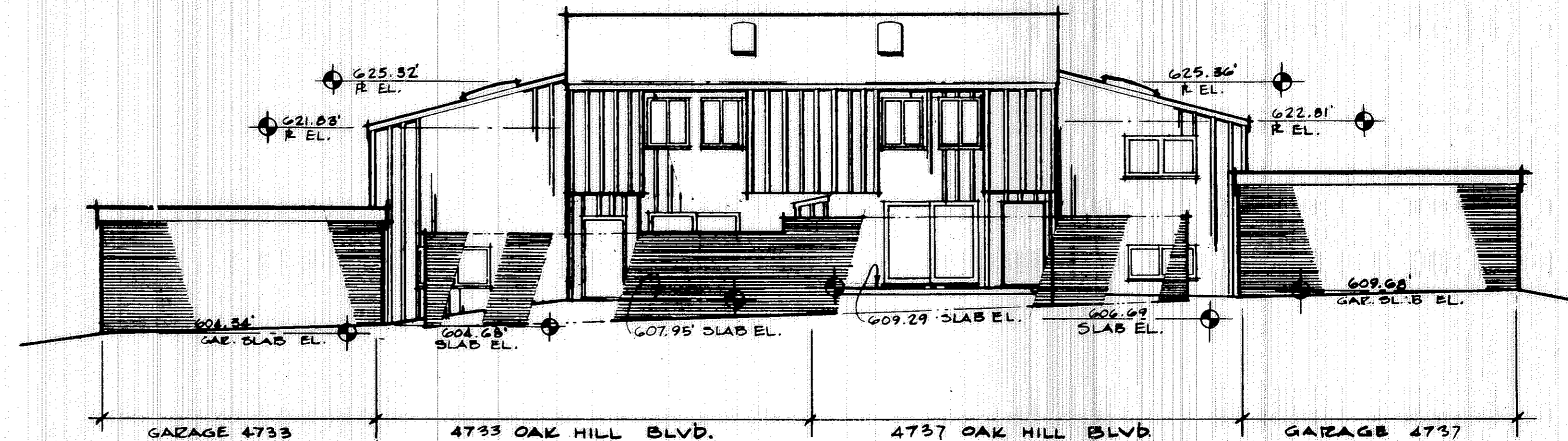
EAST ELEVATION

1/8"=1'-0"



NORTH ELEVATION

1/8"=1'-0"



WEST ELEVATION

1/8"=1'-0"

I CERTIFY THESE DRAWINGS CORRECTLY REPRESENT THE STRUCTURE AS BUILT AND THAT THERE ARE NO ENCROACHMENTS ON ANY OF THE ADJOINING PREMISES.

RICHARD SLY
REGISTERED ARCHITECT

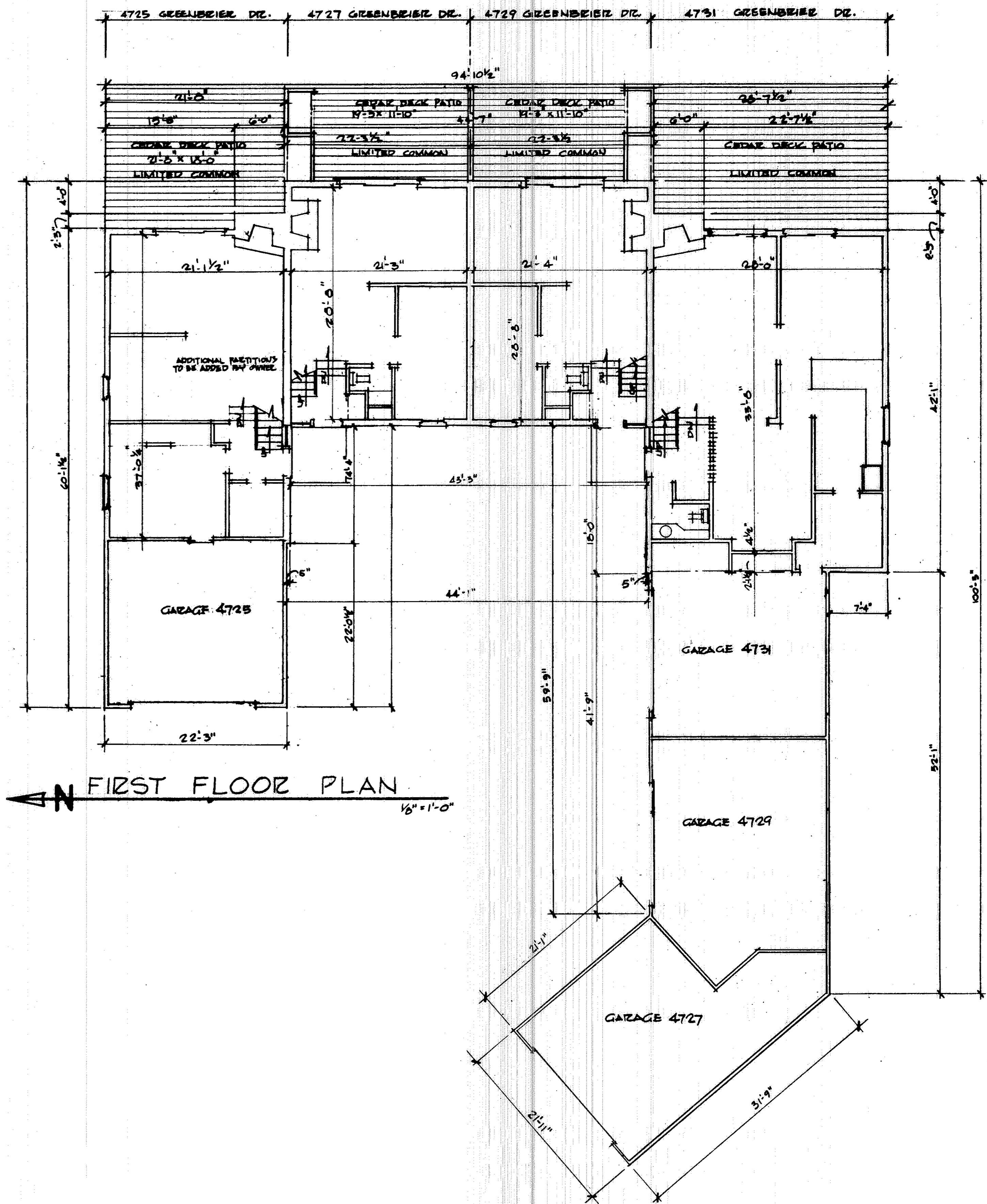
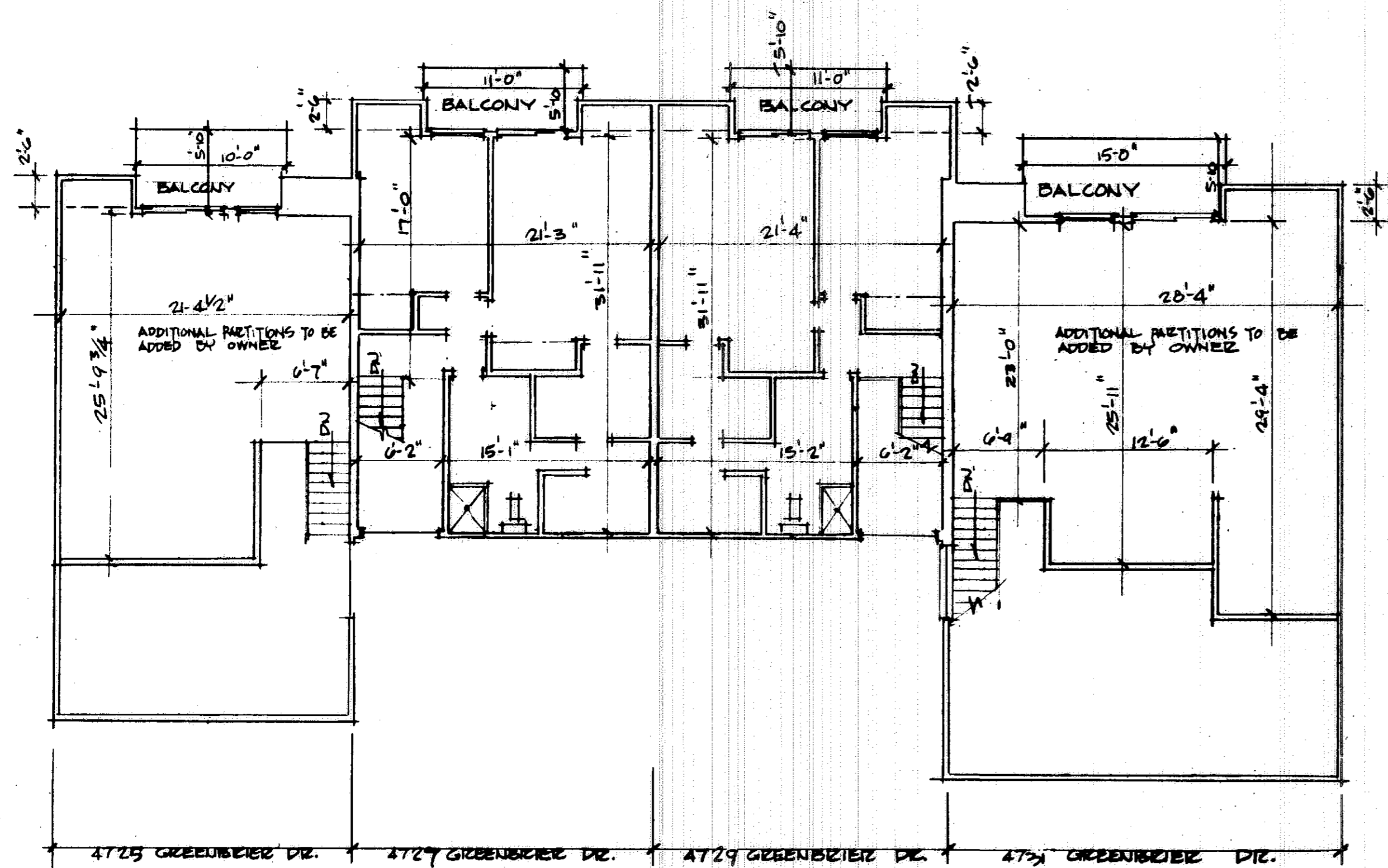
TRANSFERRED
IN COMPLIANCE WITH SEC. 218.002
OF THE IOWA REV. CODE
JUL 1 9 1974
JULIAN A. PIOR
CORNING COUNTY AUDITOR
CORNING, IOWA

BUILDING #2
4733 Oak Hills Blvd. 4737 Oak Hills Blvd.
4735 Oak Hills Blvd. 4739 Oak Hills Blvd.

30/22

FAIRWAY WEST
CONDOMINIUM NUMBER ONE
OAK HILLS BLVD. LORAIN
DWG. 9
OF 11

30/23



I CERTIFY THESE DRAWINGS CORRECTLY REPRESENT THE STRUCTURE AS BUILT AND THAT THERE ARE NO ENCROACHMENTS ON ANY ADJOINING PREMISES.

Richard Sly
RICHARD SLY
REGISTERED ARCHITECT

TRANSFERRED
IN COMPLIANCE WITH SEC. 919.022
OHIO REV. CODE

JUL 1 9 1974

JULIAN A. PIOR
-ORAIN COUNTY AUDITOR

See List

TRANSFERRED

JULIAN A. PIOR
-ORAIN COUNTY AUDITOR

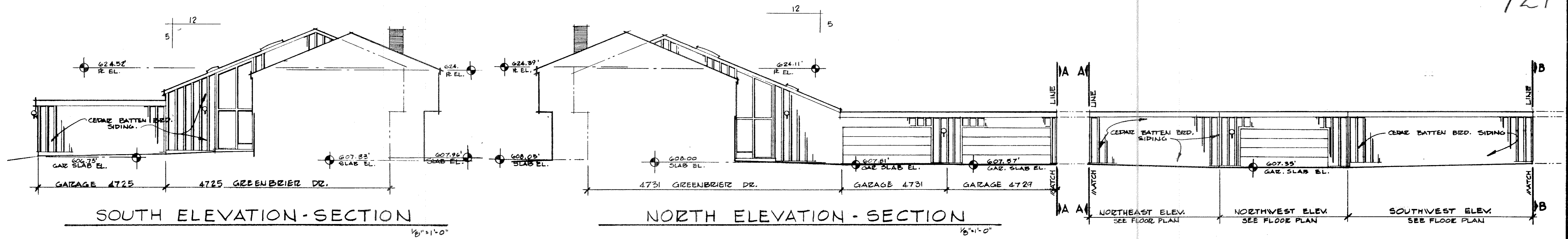
30/23

BUILDING #3
4725 Greenbrier Dr. 4729 Greenbrier Dr.
4727 Greenbrier Dr. 4731 Greenbrier Dr.

FAIRWAY WEST
CONDOMINIUM NUMBER ONE
GREENBRIER DR. LORAIN

DWG. #10
OF 11

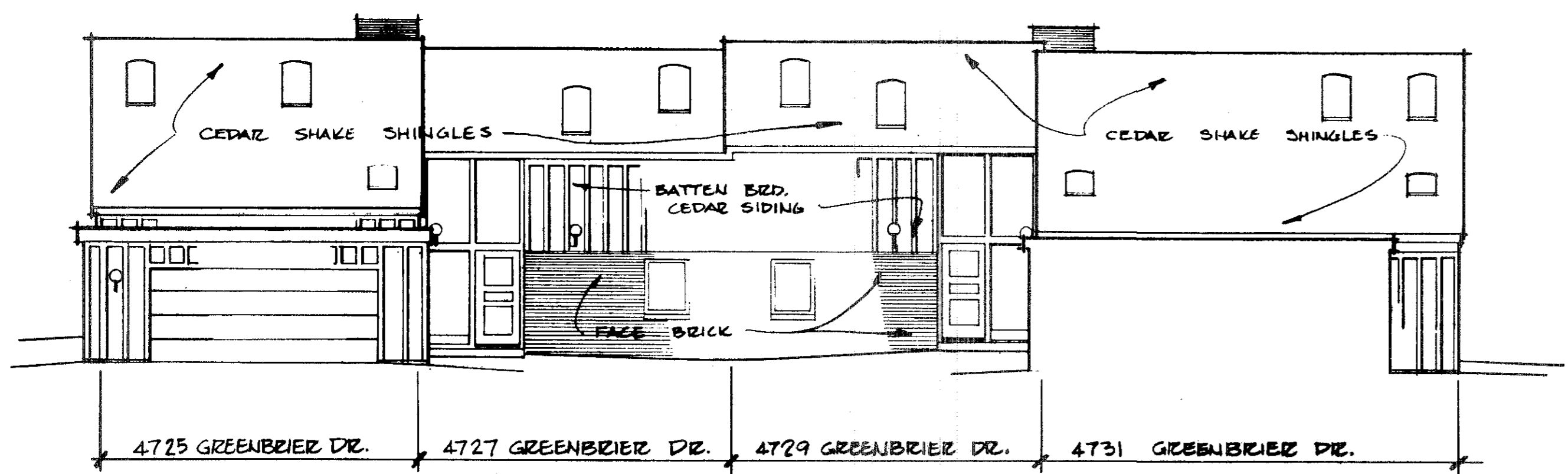
30/24



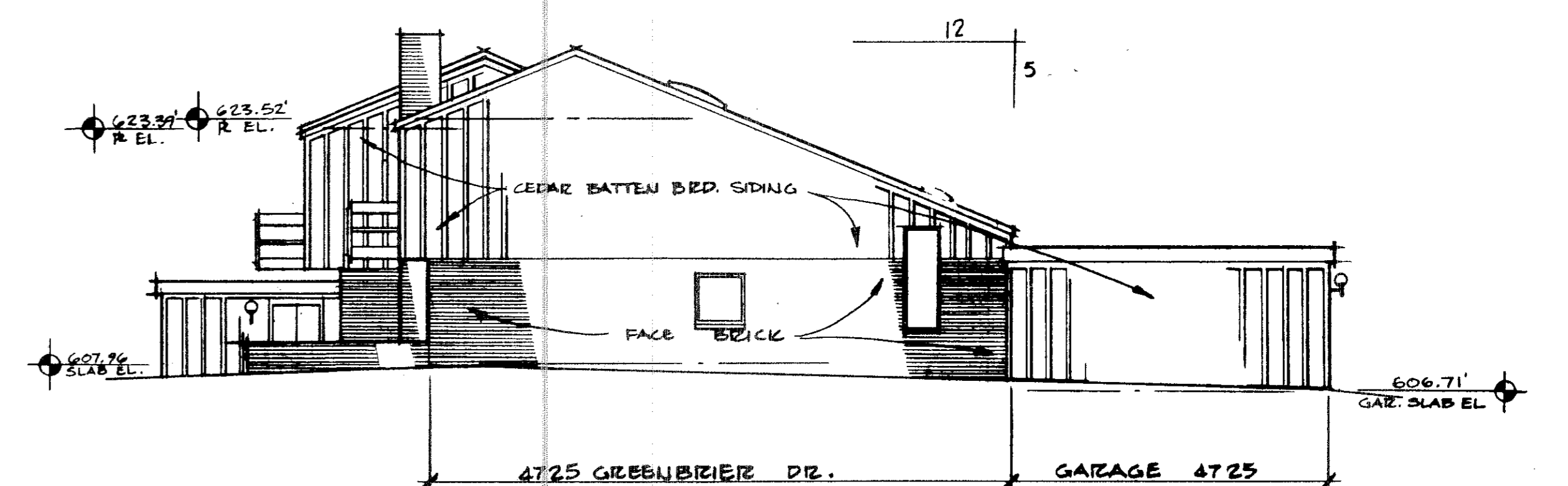
SOUTH ELEVATION-SECTION

NORTH ELEVATION-SECTION

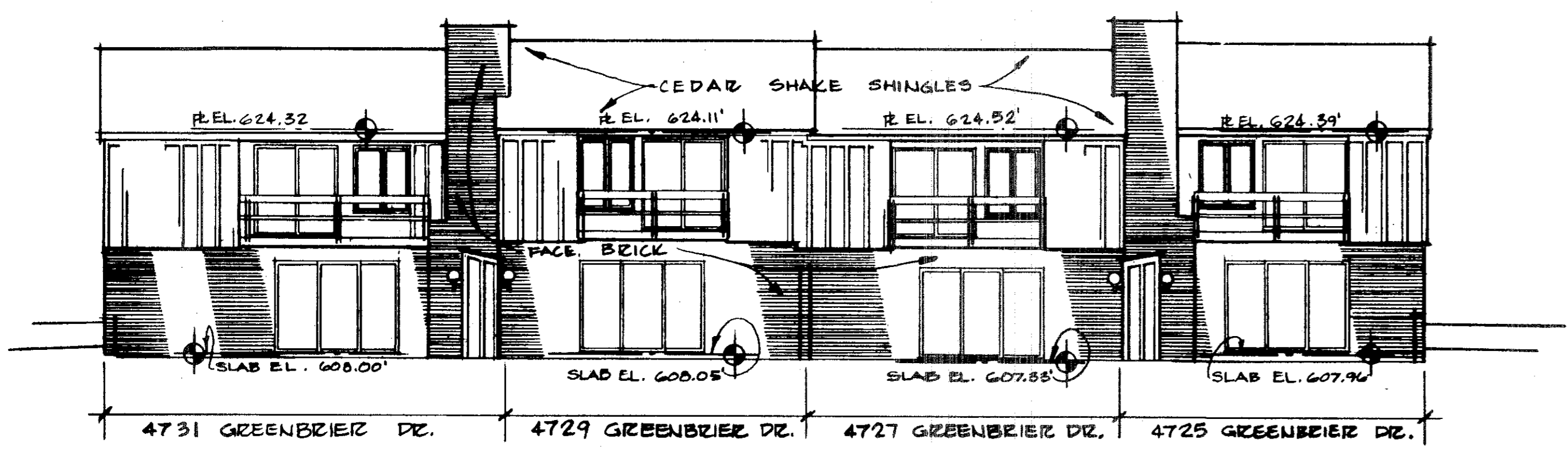
ELEVATIONS GARAGE 4727



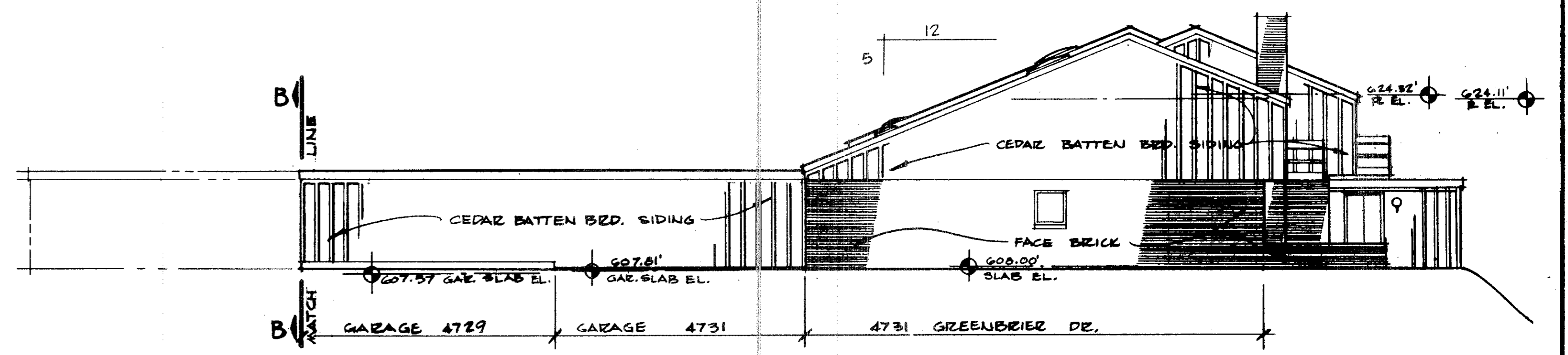
WEST ELEVATION-SECTION



NORTH ELEVATION



EAST ELEVATION



SOUTH ELEVATION

I CERTIFY THESE DRAWINGS CORRECTLY REPRESENT THE STRUCTURE AS BUILT AND THAT THERE ARE NO ENCOACHMENTS ON ANY ADJOINING PREMISES

Richard Sly
 RICHARD SLY
 REGISTERED ARCHITECT

30/24

BUILDING #3
 4725 Greenbrier Dr. 4729 Greenbrier Dr.
 4727 Greenbrier Dr. 4731 Greenbrier Dr.

JUL 19 1974
 JULIAN A. FIORI
 COUNTY CLERK

FAIRWAY WEST
 CONDOMINIUM NUMBER ONE
 GREENBRIER DR. LORAIN

DWG. # 11
 OF 11