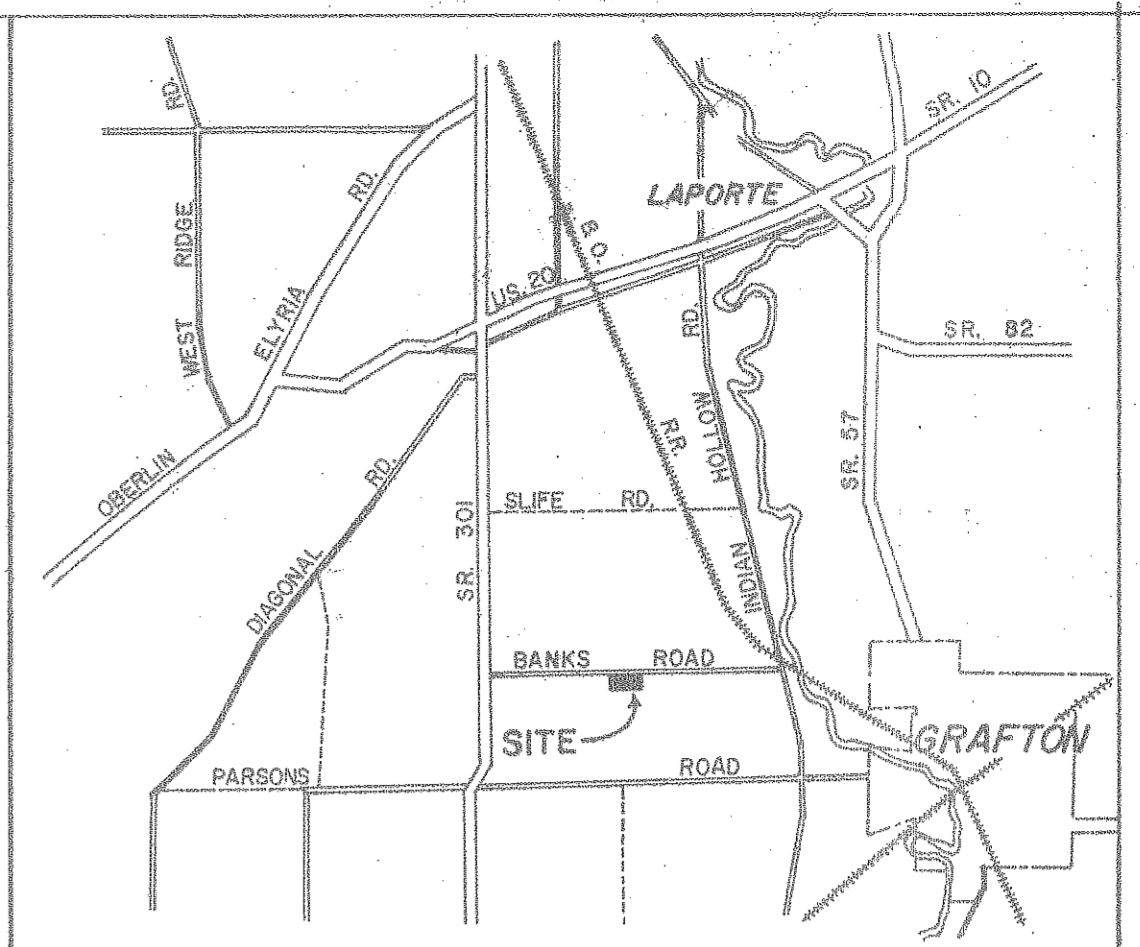
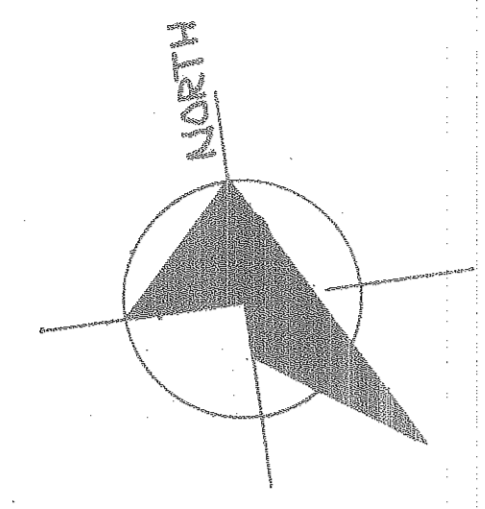


742462

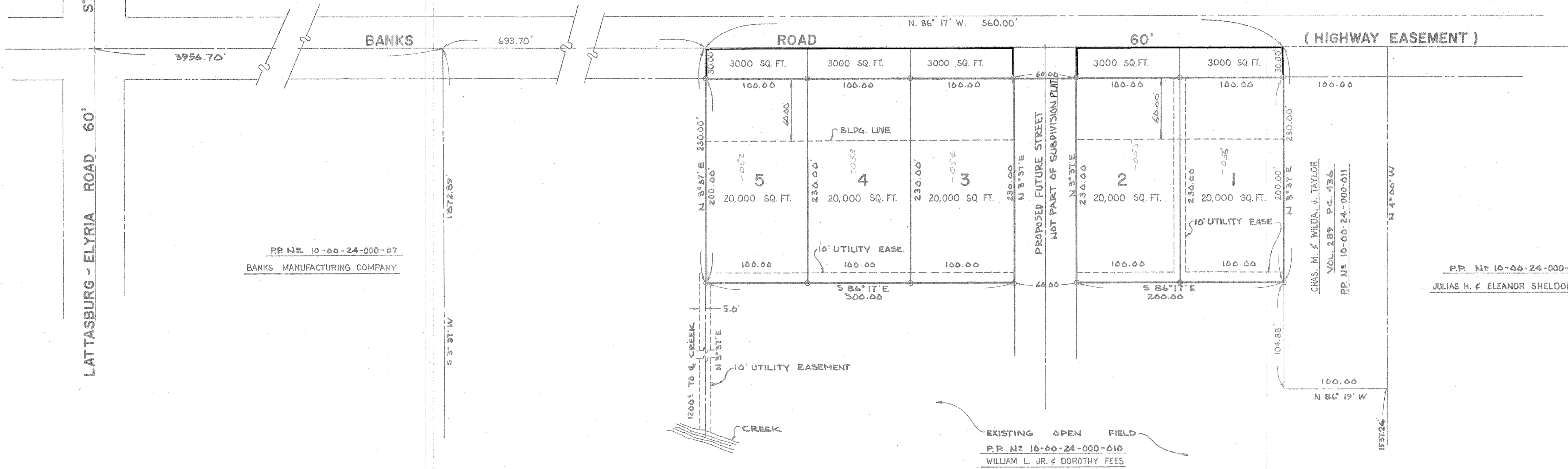
842462

WILLIAM FEES SUBDIVISION NO. I  
 PART OF ORIGINAL LOT NO. 24  
 CARLISLE TOWNSHIP  
 LORAIN COUNTY, OHIO  
 OCTOBER 1972  
 SCALE: 1"=50'  
 BY  
 SCHAFER, HURA & ASSOCIATES INC.



STATE ROUTE 301

LATTASBURG - ELYRIA ROAD 60'



PP No 10-00-24-000-07  
 BANKS MANUFACTURING COMPANY

CHAS. M. & WILDA J. TAYLOR  
 VOL. 289 PG. 436  
 PP. No 10-00-24-000-011

PP No 10-00-24-000-012  
 JULIAS H. & ELEANOR SHELDON

EXISTING OPEN FIELD  
 PP No 10-00-24-000-010  
 WILLIAM L. JR. & DOROTHY FEES

SURVEYORS CERTIFICATE

THIS IS TO CERTIFY THAT THE FORGOING PLAT OF WILLIAM FEES SUBDIVISION NO. I WAS MADE AT THE REQUEST OF THE OWNERS, WILLIAM FEES JR. AND DOROTHY FEES, EMBRACING 2.64004 ACRES OF LAND SITUATED IN CARLISLE TOWNSHIP ORIGINAL LOT NO. 24, LORAIN COUNTY, OHIO. ALL POINTS INDICATED THUS  $\circ$  IRON PIN MONUMENTS WERE FOUND OR SET. ALL DISTANCES SHOWN HEREON ARE IN FEET AND DECIMAL PARTS THEREOF ALL BEARINGS USED ARE ASSUMED AND FOR PURPOSES OF DESCRIBING ANGLES ONLY, ALL WHICH I CERTIFY TO BE CORRECT.

TOTAL ACRES: 2.64004  
 ACRES IN LOTS: 2.29568  
 ACRES IN ROAD: 0.34436  
 OWNERS CERTIFICATE:

*J.L. MENO*  
 J.L. MENO  
 REGISTERED SURVEYOR NO. 3662

HEREBY ACCEPT THE SAME TO BE CORRECT.

*William Egan Cooy*  
 PIONEER FEDERAL SAVINGS  
 LOAN ASSOCIATION

STATE OF OHIO } S.S.  
 COUNTY OF LORAIN }

BEFORE ME, A NOTARY PUBLIC, IN AND FOR SAID COUNTY AND STATE DID APPEAR WILLIAM FEES JR. AND DOROTHY FEES WHO ACKNOWLEDGED THE SIGNING OF THE FOREGOING PLAT AND THAT IT WAS OF THEIR OWN FREE ACT AND DEED IN TESTIMONY WHEREOF I HAVE HEREUNTO SET MY HAND AND OFFICIAL SEAL ON THIS 4 DAY OF April 1973.  
 MY COMMISSION EXPIRES March 4, 1976.

*Richard J. Smith*  
 NOTARY PUBLIC

TOWNSHIP TRUSTEES:

THIS IS TO CERTIFY THAT THE FOREGOING PLAT OF WILLIAM FEES SUBDIVISION NO. I IS HEREBY ACCEPTED AND APPROVED BY THE TOWNSHIP TRUSTEES OF CARLISLE TOWNSHIP THIS \_\_\_ DAY OF \_\_\_ 1973.

PRESIDENT

APPROVED THIS 4<sup>th</sup> DAY OF June, 1973. *Harvey M. Holcomb*  
 LORAIN COUNTY ENGINEER

APPROVED THIS 4<sup>th</sup> DAY OF June, 1973. *Harvey M. Holcomb*  
 LORAIN CO. SANITARY ENGINEER

APPROVED THIS 10<sup>th</sup> DAY OF July, 1973. *William A. Taylor*  
 LORAIN COUNTY DISTRICT BOARD OF HEALTH

APPROVED THIS 27<sup>th</sup> DAY OF September, 1973. *Richard W. Madonia*  
 DIRECTOR, LORAIN COUNTY REGIONAL PLANNING COMMISSION


TRANSFERRED THIS \_\_\_ DAY OF \_\_\_ 1973. \_\_\_  
 LORAIN COUNTY AUDITOR

FILED FOR RECORD THIS 24 DAY OF October, 1973 AT 10:02 a M.  
 RECORDED THIS 24<sup>th</sup> DAY OF October, 1973 IN PLAT BOOK 29, PAGE NO. 9

*Dorothy L. Cooy*  
 LORAIN COUNTY RECORDER

1738

NOTE: THE PRESENT ZONING OF LAND INCLUDED IN THIS SUBDIVISION IS CARLISLE TOWNSHIP "R" RESIDENTIAL.



# 7465  
 APPROVED  
 LORAIN COUNTY  
 MAJ  
 DATE 10-24-73  
 PAGE 10-6  
 BY  
 J.S.D.

MORTGAGE CERTIFICATE:

THIS IS TO CERTIFY THAT I, THE UNDERSIGNED, PIONEER FEDERAL ASSOC. HOLDER OF A MORTGAGE OF THE LAND CONTAINED WITHIN THE FOREGOING PLAT OF WILLIAM FEES SUBDIVISION NO. I, DO