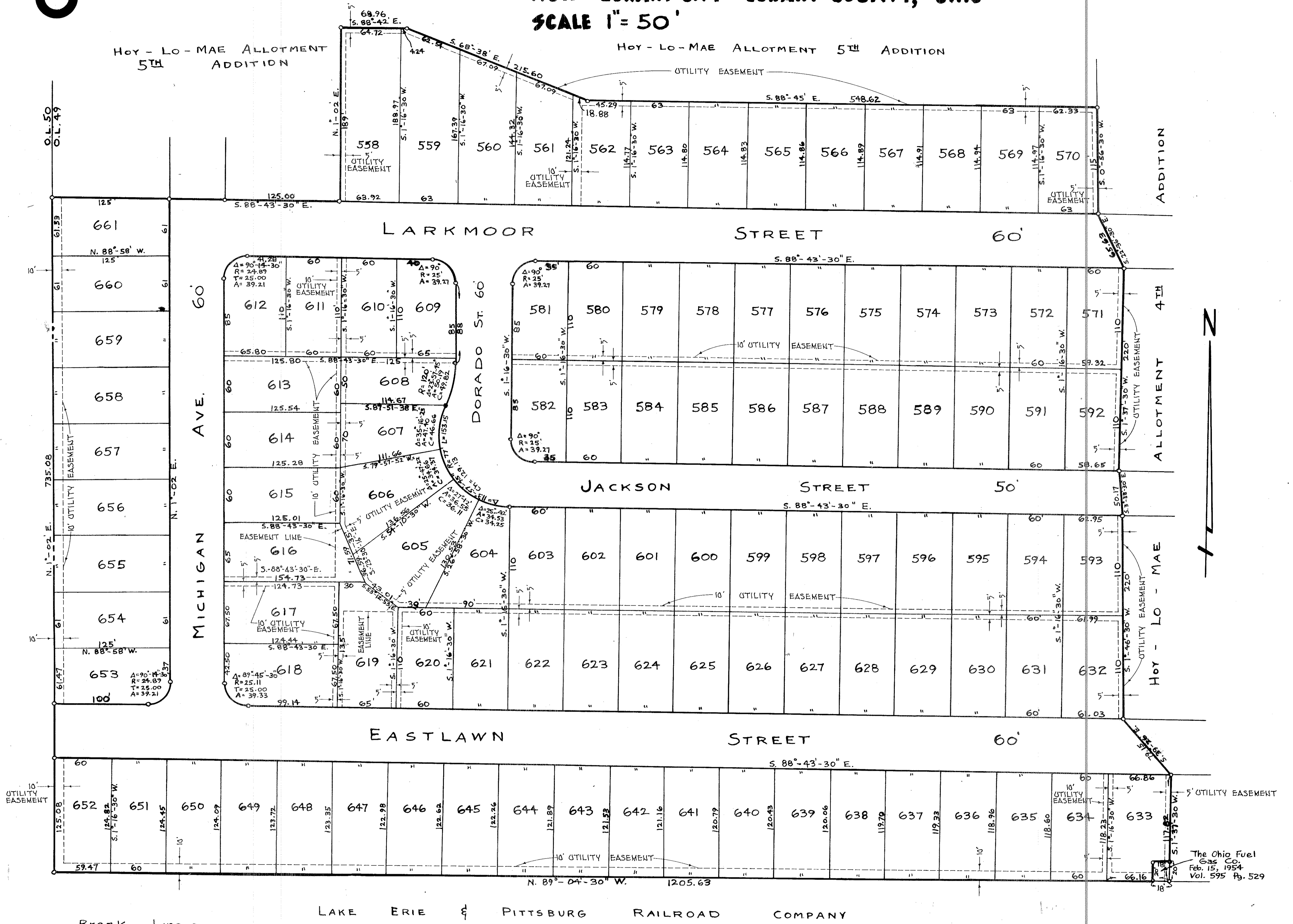


HOY-LO-MAE ALLOTMENT

6TH. ADDITION

PART OF ORIGINAL LOT #49 - SHEFFIELD TWP.,
NOW LORAIN CITY - LORAIN COUNTY, OHIO
SCALE 1" = 50'



Surveyor's Certificate:

This is to certify that at the request of the owners, Herbert C. Brauchla Building Corporation, I have surveyed and platted Hoy-Lo-Mae Allotment, 6th Addition, as shown hereon, containing 22.018 acres of land in O. L. No. 49 of Sheffield Twp., now in the City of Lorain, Lorain County, Ohio. At all points shown thus by iron pin monuments were found or set. Measurements shown are in feet and decimal parts thereof. Bearings used are assumed and are for the purpose of describing angles only. All of which I certify to be correct.

Acres in streets = 3.718
Acres in lots = 18.300
Total = 22.018

Charles F. Jacobs
Registered Surveyor

This is to certify that I have examined this foregoing plat of Hoy-Lo-Mae Allotment, 6th Addition, and find sufficient monuments set to define the streets as shown.

Ernest C. Gove
Ernest C. Gove - Acting City Engineer, City of Lorain, Ohio

As a condition on the part of the allotter and acceptance on the part of the City of Lorain, the owners of lots of this plat are prohibited from planting trees or shrubs in any parts of the streets as shown.

This is to certify that the land herein contained is covered by a proper certificate of title and the dedication is hereby approved as to form.

Adrian J. Betleski
City Solicitor

This is to certify that the foregoing plat of Hoy-Lo-Mae Allotment, 6th Addition, was accepted by the council of the City of Lorain, Ohio, by ordinance No. 8309 passed this 2nd day of July, 1962.

Frank J. Bell
Clerk of Council

This is to certify that the foregoing plat of Hoy-Lo-Mae Allotment, 6th Addition, is hereby approved and accepted this 24th day of July, 1961, by the Planning Commission of the City of Lorain, Ohio.

Henry J. Smith
Secretary

Owner's Certificate:

This is to certify that I, the undersigned Herbert C. Brauchla, as president of the Herbert C. Brauchla Building Corporation, in expressing the wishes of my company, do hereby accept the foregoing plat of Hoy-Lo-Mae Allotment, 6th Addition, to be correct and dedicate to public use Michigan Ave., Larkmoor St., Eastlawn St., Jackson St., and Dorado St., and the utility easements as shown hereon.

Herbert C. Brauchla
Herbert C. Brauchla - President
HERBERT C. BRAUCHLA BUILDING CORP.

County of Lorain, s.s.
State of Ohio

This is to certify that before me, a Notary Public in and for said county and state, did personally appear Herbert C. Brauchla, as president of the Herbert C. Brauchla Building Corporation who acknowledged that he did sign the foregoing plat and that it was of his own free act and deed and the expressed wishes of his company. In testimony whereof I hereunto set my hand and official seal on this 24th day of July, 1961.

Joseph J. Mitchell
Notary Public

My commission expires August 28, 1963

Mortgagee's Certificate:

This is to certify that I, the undersigned O.A. Hafely, mortgagee of lands contained within Hoy-Lo-Mae Allotment, 6th Addition, having examined this foregoing plat, hereby accept the same to be correct and consent to the dedication to the public of the streets as shown hereon thereby releasing mortgage rights on that part dedicated.

O. A. Hafely
O. A. Hafely

County of Lorain, s.s.
State of Ohio

This is to certify that before me, a Notary Public in and for said county and state, did personally appear O.A. Hafely who acknowledged that he did sign this foregoing plat and that it was of his own free act and deed. In testimony whereof I hereunto set my hand and official seal on this 24th day of July, 1961.

Eldon J. Smith
Notary Public

My commission expires March 22, 1962

RECEIVED FOR RECORD July 1962
AT 1:09 P.M. RECORDED July 1962
IN Plat RECORD VOL 23 PAGE 36
Leota B. Mitchell
LORAIN COUNTY PUBLIC

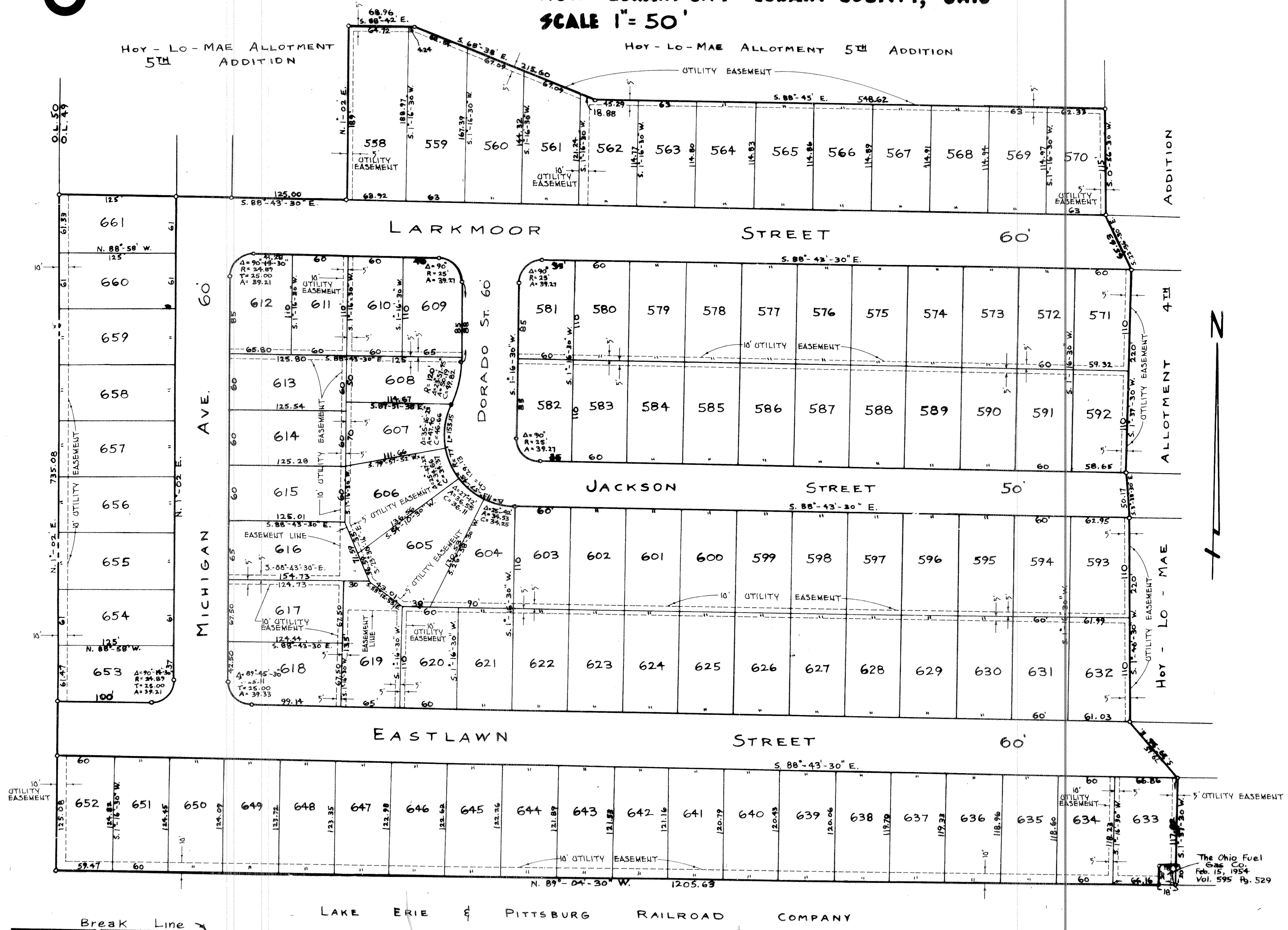
July 10 1962

HOY-LO-MAE ALLOTMENT

6TH. ADDITION

PART OF ORIGINAL LOT #49 - SHEFFIELD TWP.,
NOW LORAIN CITY - LORAIN COUNTY, OHIO

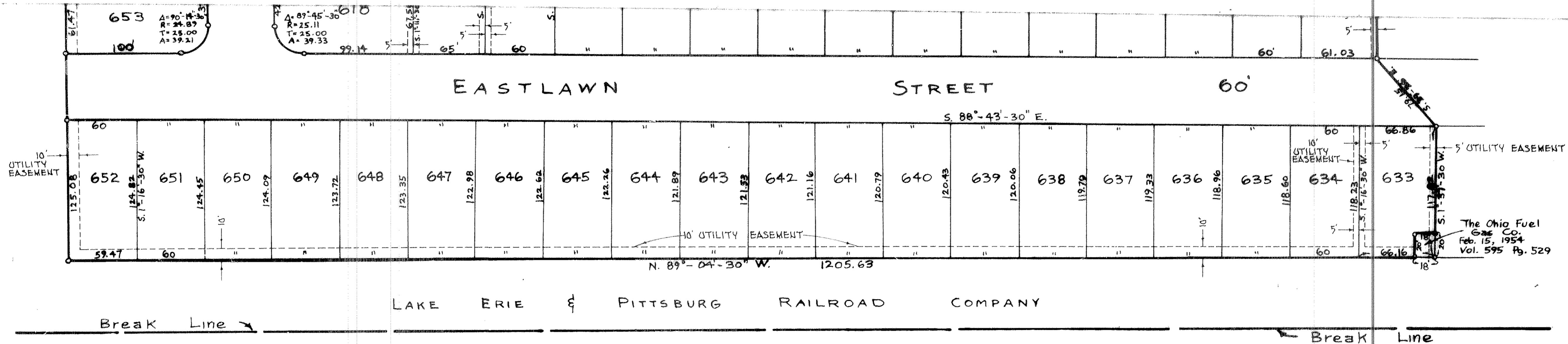
SCALE 1" = 50'



Surveyor's Certificate:

Break Line 3-00-049-B

The Ohio Fuel
Gas Co.
Feb. 15, 1954
Vol. 595 Pg. 529



Surveyor's Certificate:

This is to certify that at the request of the owners, Herbert C. Brauchla Building Corporation, I have surveyed and plotted Hoy-Lo-Mae Allotment, 6th Addition, as shown hereon, containing 22.018 acres of land in O. L. No. 49 of Sheffield Twp., now in the City of Lorain, Lorain County, Ohio. At all points shown thus ~~iron~~ pin monuments were found or set. Measurements shown are in feet and decimal parts thereof. Bearings used are assumed and are for the purpose of describing angles only. All of which I certify to be correct.

Acres in streets = 3.718
Acres in lots = 18.300
Total = 22.018

Charles H. Jacobs
Registered Surveyor

This is to certify that I have examined this foregoing plat of Hoy-Lo-Mae Allotment, 6th Addition, and find sufficient monuments set to define the streets as shown.

Ernest C. Gove
Ernest C. Gove - Acting City Engineer, City of Lorain, Ohio

As a condition on the part of the allotter and acceptance on the part of the City of Lorain, the owners of lots of this plat are prohibited from planting trees or shrubs in any parts of the streets as shown.

This is to certify that the land herein contained is covered by a proper certificate of title and the dedication is hereby approved, as to form.

Adrian J. Betleski
City Solicitor

This is to certify that the foregoing plat of Hoy-Lo-Mae Allotment, 6th Addition, was accepted by the council of the City of Lorain, Ohio, by ordinance No. 8309 passed this 2nd day of July, 1962.

Mark J. Bell
Clerk of Council

This is to certify that the foregoing plat of Hoy-Lo-Mae Allotment, 6th Addition, is hereby approved and accepted this 24th day of July, 1961, by the Planning Commission of the City of Lorain, Ohio.

Joseph J. Smith
Secretary

TRANSFERRED
Frank J. Mitchell
Notary Public

Owner's Certificate:

This is to certify that I, the undersigned Herbert C. Brauchla, as president of the Herbert C. Brauchla Building Corporation, in expressing the wishes of my company, do hereby accept the foregoing plat of Hoy-Lo-Mae Allotment, 6th Addition, to be correct and dedicate to public use Michigan Ave., Larkmoor St., Eastlawn St., Jackson St., and Parade St., and the utility easements as shown hereon.

Herbert C. Brauchla
Herbert C. Brauchla - President
HERBERT C. BRAUCHLA BUILDING CORP.

County of Lorain } S.S.
State of Ohio }

This is to certify that before me, a Notary Public in and for said county and state, did personally appear Herbert C. Brauchla as president of the Herbert C. Brauchla Building Corporation who acknowledged that he did sign the foregoing plat and that it was of his own free act and deed and the expressed wishes of his company. In testimony whereof I hereunto set my hand and official seal on this 27th day of September, 1961.

Joseph J. Mitchell
Notary Public

My commission expires August 28, 1963



Mortgagee's Certificate:
This is to certify that I, the undersigned O.A. Hafely, mortgagee of lands contained within Hoy-Lo-Mae Allotment, 6th Addition, having examined this foregoing plat, hereby accept the same to be correct and consent to the dedication to the public of the streets as shown hereon thereby releasing mortgage rights on that part dedicated.

O. A. Hafely
O. A. Hafely

County of Lorain } S.S.
State of Ohio }

This is to certify that before me, a Notary Public in and for said county and state, did personally appear O.A. Hafely who acknowledged that he did sign this foregoing plat and that it was of his own free act and deed. In testimony whereof I hereunto set my hand and official seal on this 27th day of September, 1961.

Eldon J. Smith
Notary Public

My commission expires March 22, 1962



RECEIVED FOR RECORD July 6, 1962
AT 1:09 P. M. RECORDED July 6, 1962
IN Plat RECORD VOL. 83 PAGE 36
Leota B. Mitchell
LORAIN COUNTY P. M. C.

Jan 10 1962

PT-G-25