

DEDICATION:

WE, THE UNDERSIGNED, OWNERS OF THE LAND CONTAINED IN THIS RESUBDIVISION DO HEREBY ACCEPT THIS PLAT AND RESUBDIVISION OF SAME AND DEDICATE TO PUBLIC USE THAT PORTION OF PARKVIEW DRIVE AS SHOWN HEREON IN YELLOW SHADE, AND CONSENT TO THE VACATION OF THAT PORTION OF PARKVIEW DRIVE AS SHOWN HEREON IN RED SHADE.

VACATION:

THIS IS TO CERTIFY THAT THAT PORTION OF PARKVIEW DRIVE AS SHOWN HEREON IN RED SHADE HAS BEEN VACATED BY ORDINANCE NO. 19... ADOPTED THIS... DAY OF... 19... BY THE COUNCIL OF SHEFFIELD LAKE VILLAGE.

CLERK OF COUNCIL

A RESUBDIVISION

SUB LOTS 21 THROUGH 32 - 36 THROUGH 39 - 64 THROUGH 79 - 97 THROUGH 102 - 156 THROUGH 165 - 171 THROUGH 176 - AND PRIVATE PARK "D" IN THE BORDER CITIES COMPANY
SHORE SUBDIVISION AND BUCKEY

SITUATED IN THE VILLAGE OF SHEFFIELD LAKE - COUNTY OF LORAIN - STATE OF OHIO - AND K... DISTANCES SHOWN HEREON ARE EXPRESSED IN FEET AND DECIMAL PARTS THEREOF. ALL

NEFF & ASSOC.

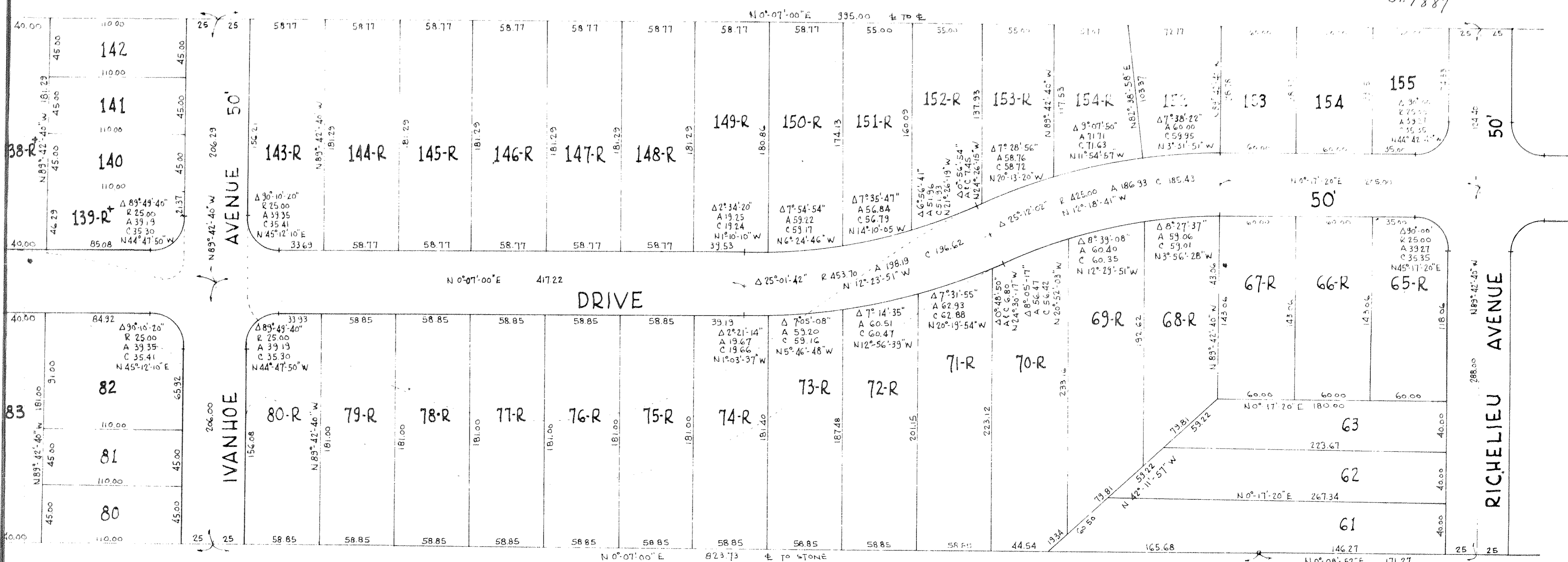
6886 PEARL ROAD
 CLEVELAND 30, OHIO

BY: Cecil W. Neff
 REGISTERED SURVEYOR NO. 2544 OHIO

STATE OF OHIO }
 COUNTY OF CUYAHOGA } ss. BEFORE ME, A NOTARY PUBLIC IN AND FOR SAID STATE AND COUNTY PERSONALLY APPEARED THE ABOVE SIGNED
JACOB LEVIN
MICHAEL D. PETER

WHO ACKNOWLEDGED THAT THEY DID SIGN THE FOREGOING INSTRUMENT AND THAT THE SAME WAS THEIR FREE ACT AND DEED.
 IN TESTIMONY WHEREOF I HAVE HEREUNTO SET MY HAND AND OFFICIAL SEAL AT CLEVELAND, OHIO THIS 22nd DAY OF... 19...
 NOTARY PUBLIC

22-69



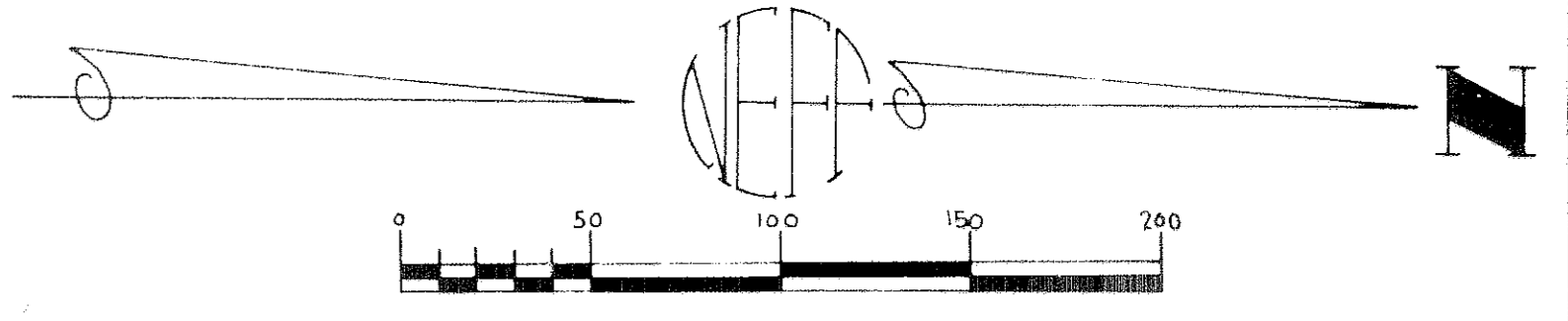
SUBDIVISION OF
 LOTS 79 - 97 THROUGH 102 - IN TOWNSHIP 118 - 137 RANGE 12-3 - 143 THROUGH 151
 AND PRIVATE PARK "D" - IN BLOCK "H"
ER CITIES COMPANY'S
AND BUCKEYE COUNTRY CLUB

RECORDED IN
 VOL 11 PGS 13 & 14

CITY OF LORAIN STATE OF OHIO - AND KNOWN AS BEING THE EAST PART OF TOWNSHIP LOT NO 36
 IN DECIMAL PARTS THEREOF. ALL OF WHICH I CERTIFY TO BE CORRECT.

R.W. Neff
 SURVEYOR NO 2544 OHIO

NOVEMBER 11, 1961
 SCALE: 1" = 50'



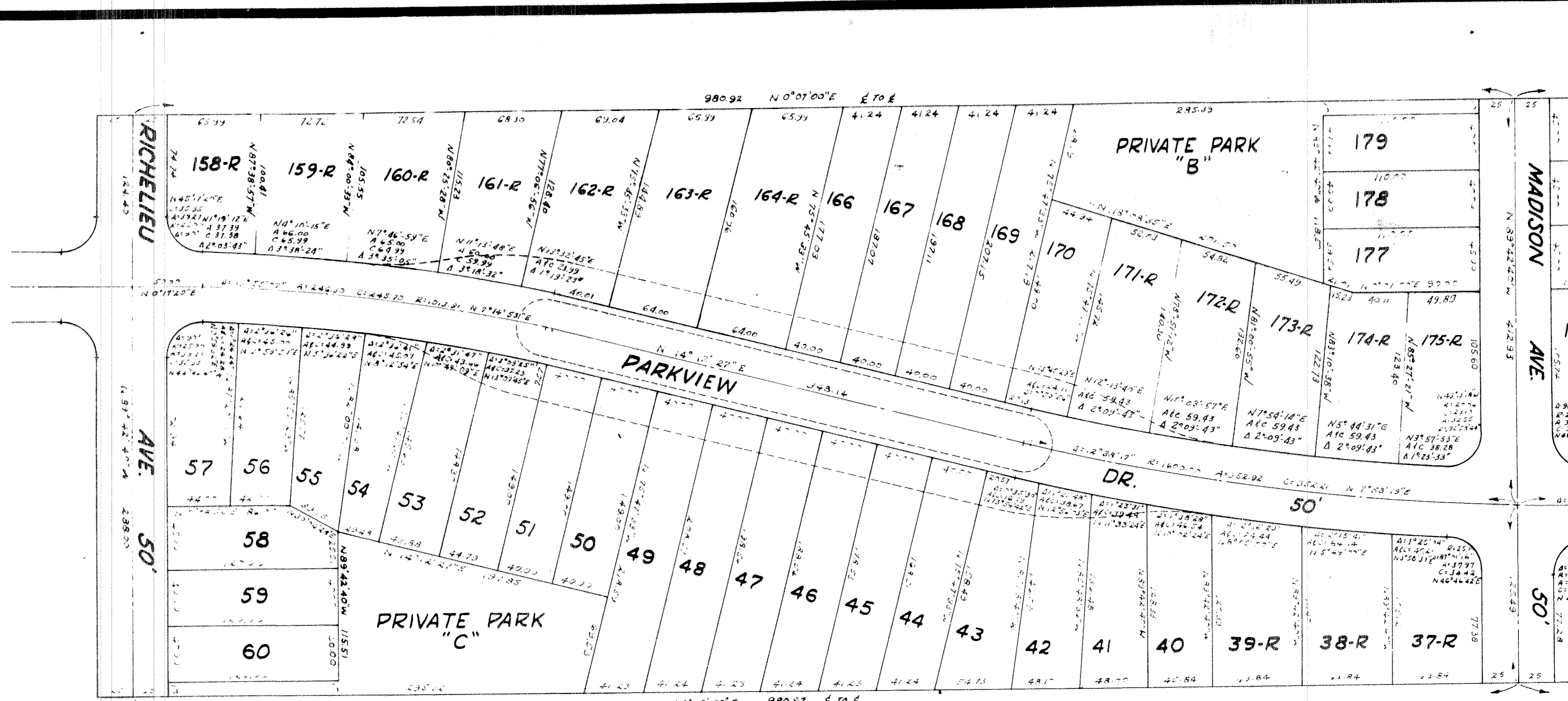
APPROVAL:

THIS PLAT IS HEREBY APPROVED BY THE PLANNING AND ZONING COMMISSION OF THE VILLAGE OF SHEPHERD LAKE THIS 11th DAY OF NOVEMBER, 1961.

RECEIVED FOR RECORD Feb. 14, 1961 AT 9:57 A.M. O'CLOCK
 RECORDED IN VOLUME 22 PAGE 69

SECRETARY
 Recorded Feb. 14, 1961
Louisa B. Mitchell
 COUNTY RECORDER
By Mrs. Kramel
 COUNTY AUDITOR
 Fee 20.00

ENTERED FOR TRANSFER



DEDICATION:

WE, THE UNDERSIGNED OWNERS OF THE LAND CONTAINED IN THIS RESUBDIVISION DO HEREBY ACCEPT THIS PLAT AND RESUBDIVISION OF SAME AND DEDICATE TO PUBLIC USE THAT PORTION OF PARKVIEW DRIVE AS SHOWN HEREON IN YELLOW SHADE, AND CONSENT TO THE VACATION OF THAT PORTION OF PARKVIEW DRIVE AS SHOWN HEREON IN RED SHADE.

VACATION:

THIS IS TO CERTIFY THAT THAT PORTION OF PARKVIEW DRIVE AS SHOWN HEREON IN RED SHADE HAS BEEN VACATED BY ORDINANCE NO. 19... ADOPTED THIS ... DAY OF ... 19... BY THE COUNCIL OF SHEFFIELD LAKE VILLAGE

CLERK OF COUNCIL

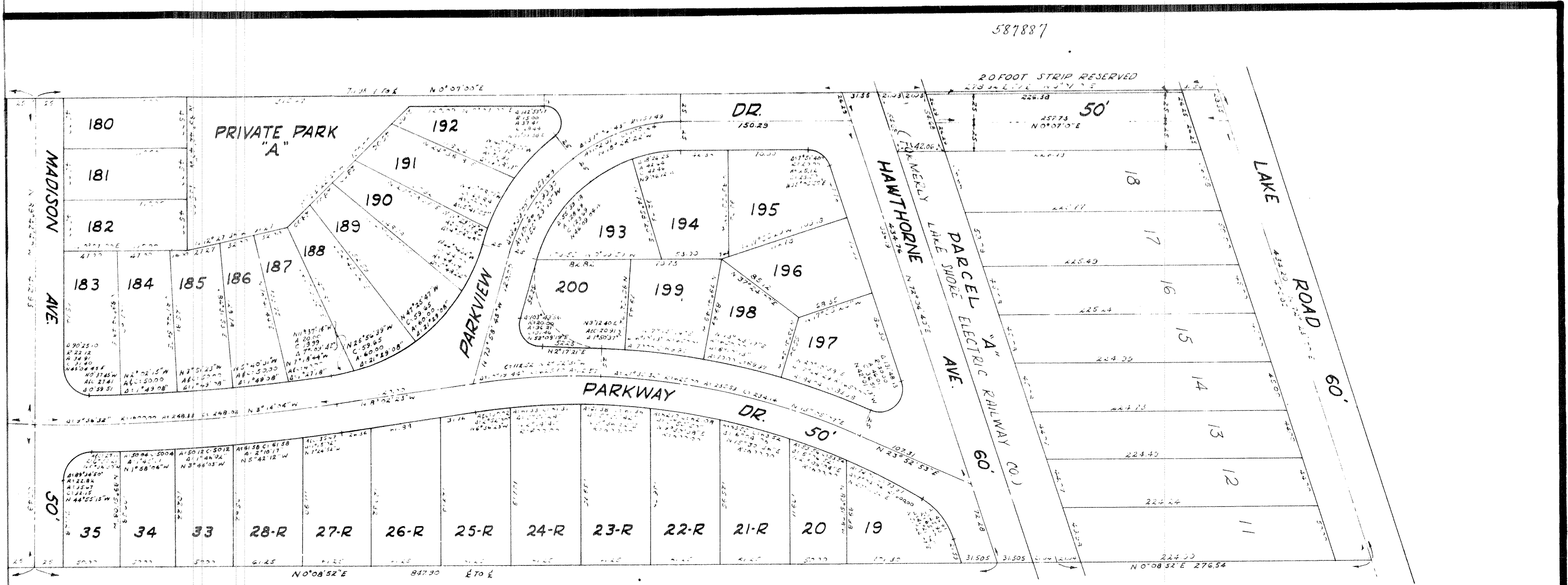
A RE
SHORE SUBDIVISION
 SITUATED IN THE VILLAGE OF SHEFFIELD LAKE

DISTANCES SHOWN HEREON ARE EXPRESSED IN FEET
NEFF & ASSOC.
 6886 PEARL ROAD
 CLEVELAND 30, OHIO

STATE OF OHIO)
 COUNTY OF CUYAHOGA)
 I, JACOB LEVIN,)
 A NOTARY PUBLIC IN AND FOR SAID STATE AND)
 COUNTY PERSONALLY APPEARED THE ABOVE SIGNED)

WHO ACKNOWLEDGED THAT THEY DID SIGN THE FOREGOING INSTRUMENT AND THAT THE SAME WAS THEIR FREE AND DEED.
 IN TESTIMONY WHEREOF I HAVE HEREONTO SET MY HAND AND OFFICIAL SEAL AT SHEFFIELD LAKE, OHIO THIS ... DAY OF ... 19...
 NOTARY PUBLIC

22-69



RESUBDIVISION OF

39 - 64 THROUGH 79 - 97 THROUGH 102 - 111 THROUGH 118 - 137 THROUGH 139 - 143 THROUGH 151
 THROUGH 165 171 THROUGH 176 - AND PRIVATE PARK "D" ALL IN BLOCK "H"

**THE BORDER CITIES COMPANY'S
 RESUBDIVISION AND BUCKEYE COUNTRY CLUB** RECORDED IN
 VOL 11 PGS 13 & 14

FIELD LAKE - COUNTY OF LUKAIN - STATE OF OHIO - AND KNOWN AS BEING THE EAST PART OF TOWNSHIP LOT N° 36
 ALL IN FEET AND DECIMAL PARTS THEREOF. ALL OF WHICH I CERTIFY TO BE CORRECT.

BY: Ernie W. Neff
 REGISTERED SURVEYOR N° 2544 OHIO

NOVEMBER 11, 1959
 SCALE: 1" = 50'

APPROVAL:

THE PART APPROVED AND THE LOCATION OF PUBLIC USE OF THE STREETS AS SHOWN HEREON
 IN THIS PLAT ARE HEREBY APPROVED AND CONFIRMED BY THE COUNCIL OF THE VILLAGE
 OF SHEFFIELD LAKE, OHIO, THIS 11th DAY OF NOVEMBER, 1959.

THIS PLAT IS HEREBY APPROVED BY THE PLANNING AND ZONING COMMISSION OF THE VILLAGE
 OF SHEFFIELD LAKE, THIS 11th DAY OF NOVEMBER, 1959.

RECEIVED FOR RECORD 22 PAGE AT 69 O'CLOCK
 RECORDED IN VOLUME
 ENTERED FOR TRANSFER

CLERK OF COUNCIL
 SECRETARY
 COMMISSION OF THE VILLAGE
 COUNTY RECORDER
 COUNTY AUDITOR