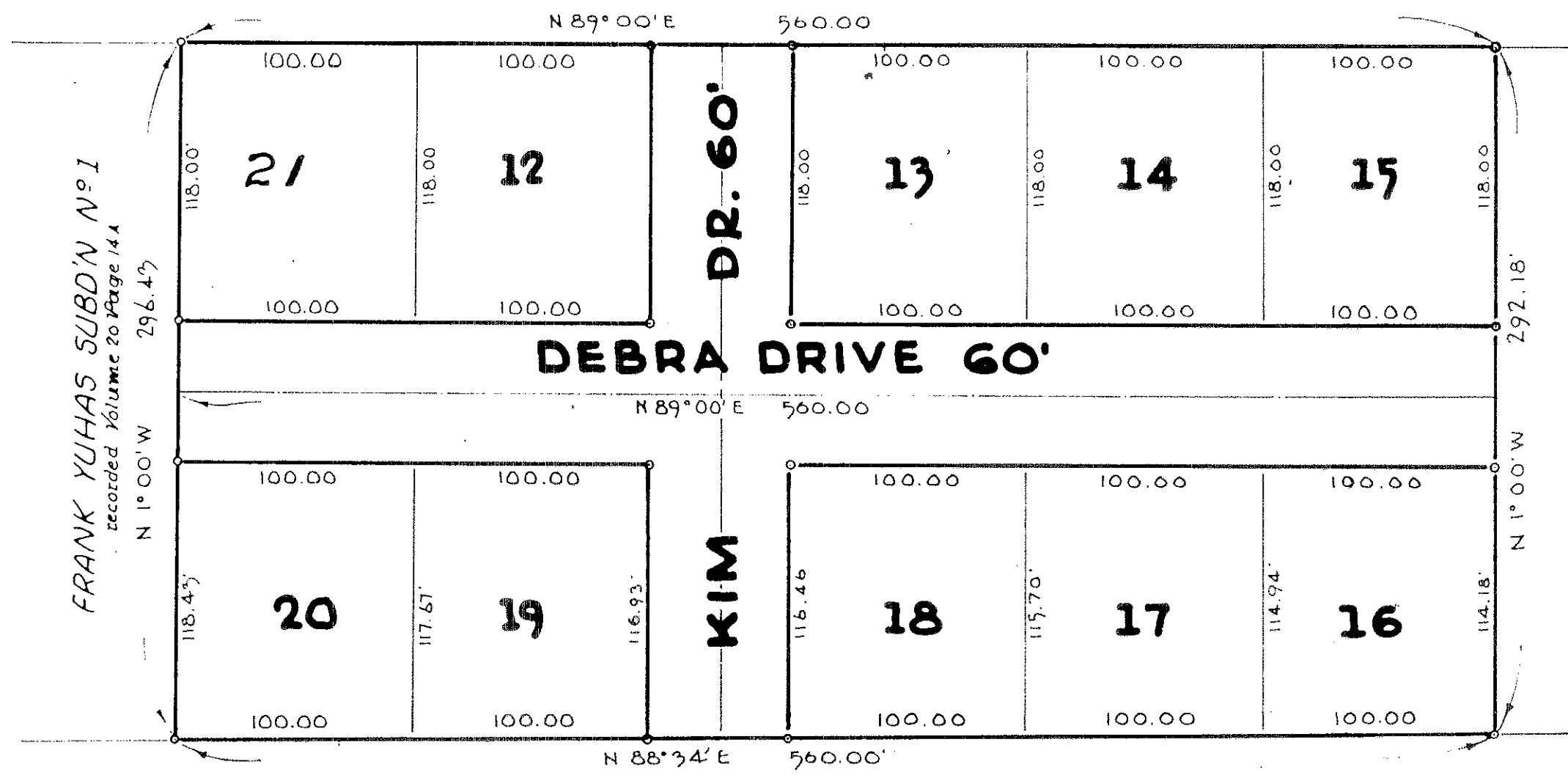

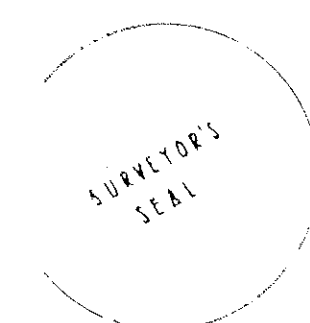


558192

# FRANK YUHAS SUBDIVISION NO. 2

PART OF ORIGINAL LOT NO. 8 OF THE BRACE TRACT, ELYRIA TOWNSHIP, LORAIN COUNTY, OHIO • MARCH 16<sup>th</sup> 1959  
BY RAY E. HOLLIS, REG. SURVEYOR

Frank & Louise T. Fenick



**SURVEYOR'S CERTIFICATE:**  
THIS IS TO CERTIFY THAT AT THE REQUEST OF THE OWNERS I HAVE SURVEYED AND PLATTED FRANK YUHAS SUBDIVISION NO. 2 AS SHOWN HEREON. BEING A PART OF ORIGINAL LOT NO. 8 OF THE BRACE TRACT OF ELYRIA TOWNSHIP AND EMBRACING 2.7040 ACRES OF LAND THEREIN. AT ALL POINTS SHOWN THUS IRON PIN MONUMENTS WERE FOUND OR SET. MEASUREMENTS SHOWN ARE IN FEET AND DECIMAL PARTS THEREOF. BEARINGS USED ARE ASSUMED AND FOR PURPOSES OF DESCRIBING ANGLES ONLY. ALL OF WHICH I CERTIFY TO BE CORRECT.

*Ray E. Hollis*  
REGISTERED SURVEYOR

ACRES IN STREETS = 1.0945  
ACRES IN LAND = 2.6095

**OWNER'S CERTIFICATE:**  
THIS IS TO CERTIFY THAT WE, THE UNDERSIGNED FRANK YUHASZ AND MARY YUHASZ, OWNERS OF LAND CONTAINED WITHIN FRANK YUHAS SUBDIVISION NO. 2, HAVING EXAMINED THIS FOREGOING PLAT OF SAID SUBDIVISION, HEREBY ACCEPT THE SAME TO BE CORRECT AND DEDICATE TO PUBLIC USE DEBRA DRIVE AS SHOWN HEREON.

*Frank Yuhasz*  
OWNER  
*Mary Yuhasz*  
OWNER

RECEIVED FOR RECORD ON THE 29<sup>th</sup> DAY OF June 1959 AT 9:53 O'CLOCK A. M. AND RECORDED ON THE 29<sup>th</sup> DAY OF June 1959 IN VOLUME 21 PAGE 47 OF LORAIN COUNTY PLAT RECORDS.

*Leta B. Mitchell*  
LORAIN COUNTY RECORDER  
m.c.  
See 500

Albert Skane  
COUNTY OF LORAIN } 55:  
STATE OF OHIO }  
BEFORE ME, A NOTARY PUBLIC IN AND FOR SAID COUNTY AND STATE, DID PERSONALLY APPEAR THE ABOVE SIGNED FRANK YUHASZ AND MARY YUHASZ, OWNERS OF LAND CONTAINED WITHIN FRANK YUHAS SUBDIVISION NO. 2, WHO ACKNOWLEDGED THAT THEY DID SIGN THIS FOREGOING PLAT AND THAT IT WAS THEIR OWN FREE ACT AND DEED. IN TESTIMONY WHEREOF I HAVE HEREUNTO SET MY HAND AND OFFICIAL SEAL THIS 16<sup>th</sup> DAY OF May 1959.

*Albert Skane*  
NOTARY PUBLIC  
MY COMMISSION EXPIRES *Dec 16 1959*

THIS IS TO CERTIFY THAT THE ABOVE PLAT OF FRANK YUHAS SUBDIVISION NO. 2 IS HEREBY ACCEPTED AND APPROVED ON THIS 11 DAY OF June 1959 BY THE PLANNING COMMISSION OF THE CITY OF ELYRIA, OHIO.

*Victoria J. Swartz*  
PRESIDENT  
*[Signature]*  
SECRETARY

THIS IS TO CERTIFY THAT I HAVE EXAMINED THE ABOVE PLAT OF FRANK YUHAS SUBDIVISION NO. 2 AND FIND THAT THE MONUMENTS SET ARE SUFFICIENT TO DEFINE THE STREETS AS SHOWN.

*D.E. Schneider*  
MUNICIPAL ENGINEER  
ELYRIA, OHIO

DME 31A

21-47