
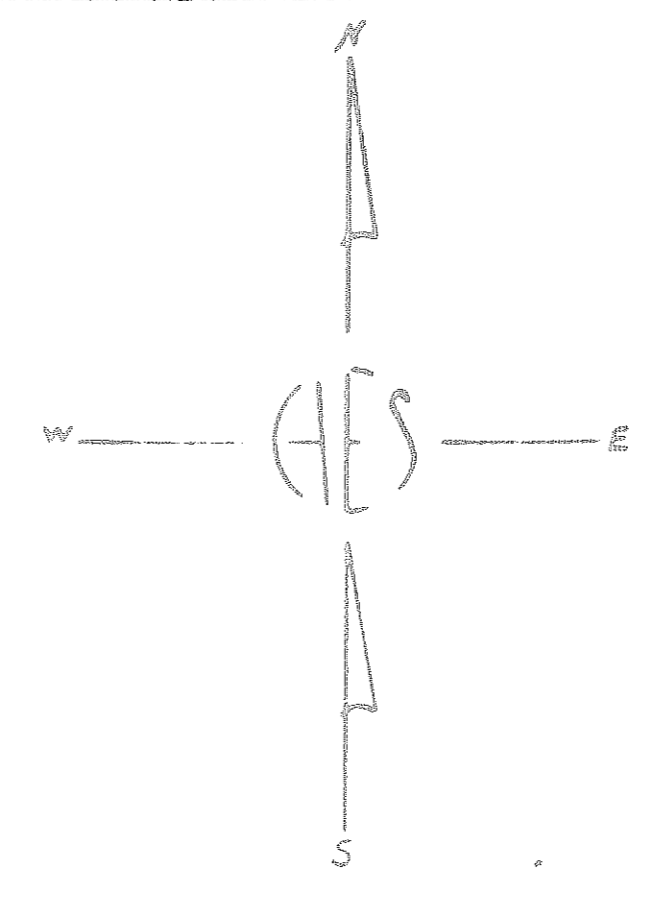


# HOMESTEAD ACRES

OL N<sup>o</sup> 4 AMHERST TOWNSHIP  
VILLAGE OF AMHERST  
COUNTY OF LORAIN  
STATE OF OHIO

APRIL 1959 SCALE 1" = 40'  
BOZSOKI BROS. - DEVELOPERS  
HOWARD E. SMITH - SURVEYOR

Total 492 Acres  
Less 146 Acres sheet  
1146 626 ACRES



**SURVEYOR'S CERTIFICATE:**  
This is to certify that at the request of the Bozsoki Bros. (owners of developed) I have surveyed and plotted Homestead Acres as shown herein. Said plot is situated in Orange Township, Amherst Township, Ohio, within the Village of Amherst, County of Lorain and State of Ohio. Said plot embraces a contiguous area of 902 acres of which 166 acres are in Tarry Lane. All points shown thus on map were found or set. Measurements shown are in feet and decimal parts thereof. Bearings used are assumed and the purposes of describing angles only. All of which I certify to be correct.  
*Howard E. Smith*  
Registered Surveyor (OHIO)

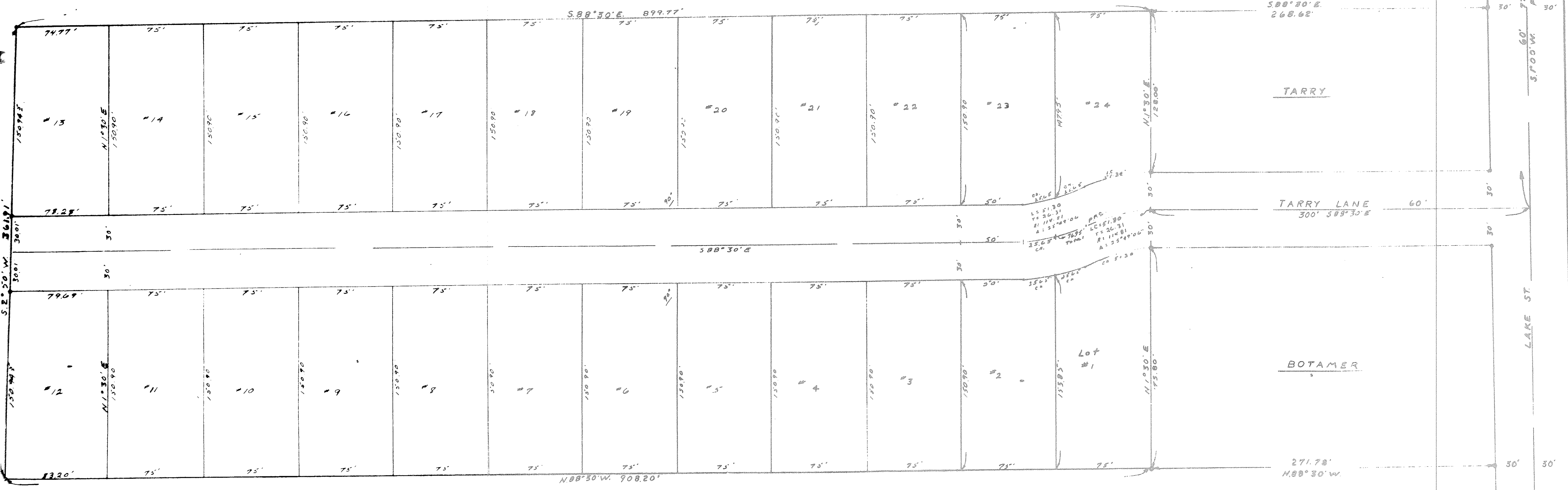
**Dedication Clause:**  
This is to certify that Albert & Mita Bozsoki owners of lands here above plat so hereby used the same and dedicate to public use for street purposes Tarry Lane as shown herein. In testimony whereof I have hereunto set my hand this 21 day of April 1959.

*Albert & Mita Bozsoki*  
Witness: *Mitchell H. Loggins*

State of Ohio:  
Lorain County ss Before me a notary public in and for said county and state personally appeared Alberto Mita Bozsoki who acknowledged the signing of the above plat to be their free act and deed. In witness whereof I have hereunto set my hand and official seal at Amherst, Ohio. This 21 day of April 1959.

*Hubert W. ...*  
Notary Public

My commission expires 6/15/59



This is to certify that the above plat has been approved and accepted by the Engineer of the Village of Amherst, Ohio, this 21 day of April 1959.  
*J.W. Landrum*

This is to certify that the above plat of the proposed development has been accepted and approved by Resolution No. ... This 21 day of April 1959.  
Village Council, Amherst, Ohio  
*Henry J. ...* Mayor  
*Albert E. ...* Clerk

This is to certify that the above plat has been approved and accepted by the Planning Commission of the Village of Amherst, Ohio, this 21 day of April 1959.  
*Mitchell H. Loggins* Secretary

12:30 P  
May 5 59  
37  
Lester B. Mitchell  
me  
Fee 5.00