

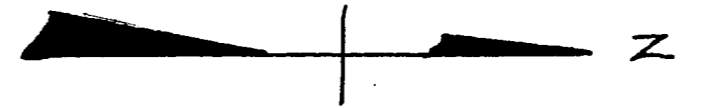
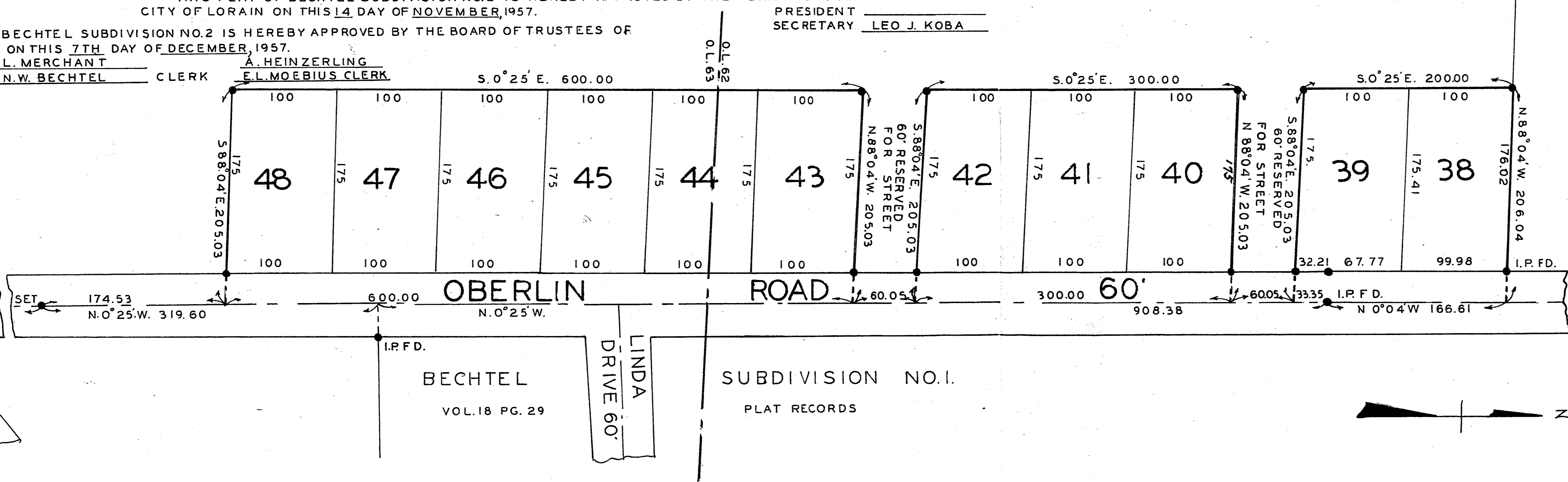
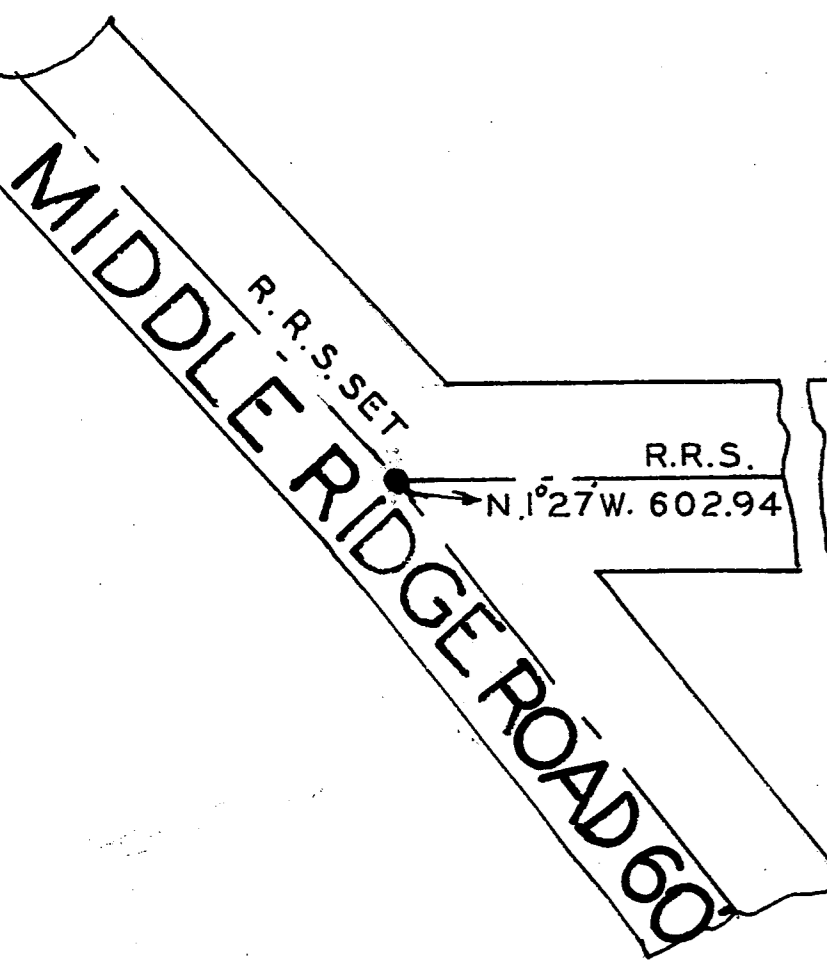
BECHTEL SUBDIVISION NO. 2
PARTS OF ORIGINAL LOTS NO. S. 62 & 63 AMHERST TOWNSHIP
LORAIN COUNTY OHIO

SCALE: 1"=60'
OCTOBER 1957
C.E. PENFOUND REGISTERED SURVEYOR

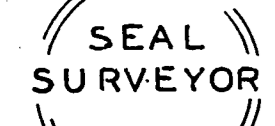
THIS PLAT OF BECHTEL SUBDIVISION NO. 2 IS HEREBY APPROVED BY THE PLANNING COMMISSION OF THE CITY OF LORAIN ON THIS 14 DAY OF NOVEMBER, 1957.
PRESIDENT _____ SECRETARY LEO J. KOBA

THIS PLAT OF BECHTEL SUBDIVISION NO. 2 IS HEREBY APPROVED BY THE BOARD OF TRUSTEES OF AMHERST TOWNSHIP ON THIS 7TH DAY OF DECEMBER, 1957.

L. MERCHANT N.W. BECHTEL CLERK
A. HEINZERLING E.L. MOEBIUS CLERK



SURVEYORS CERTIFICATE:
THIS IS TO CERTIFY THAT AT THE REQUEST OF THE OWNERS I HAVE SURVEYED AND PLATTED BECHTEL SUBDIVISION NO. 2 AS SHOWN HEREON. DISTANCES ARE SHOWN IN FEET AND DECIMAL PARTS THEREOF. IRON PIN MONUMENTS WERE FOUND OR SET AS SHOWN. HEAVY BLACK LINE INDICATES OUTLINE OF PLAT. THIS PLAT EMBRACES 3.0105 ACRES OF LAND IN ORIGINAL LOT 62 OF AMHERST TOWNSHIP, AND 2.1645 ACRES OF LAND IN ORIGINAL LOT 63, INCLUSIVE OF THE LAND TO THE CENTERLINE OF OBERLIN ROAD AS SHOWN THEREON.
ALL OF WHICH I CERTIFY TO BE CORRECT.



C.E. PENFOUND REGISTERED SURVEYOR NO. 3200

OWNERS CERTIFICATE:
THIS IS TO CERTIFY THAT THE UNDERSIGNED NEWTON W. BECHTEL AND MARIE K. BECHTEL, OWNERS OF THE LANDS EMBRACED BY THIS PLAT OF BECHTEL SUBDIVISION NO. 2, DO HEREBY ACCEPT THE SAME TO BE CORRECT.
NEWTON W. BECHTEL MARIE K. BECHTEL

STATE OF OHIO
COUNTY OF LORAIN S: S:
BEFORE ME, A NOTARY PUBLIC IN AND FOR SAID COUNTY AND STATE, PERSONALLY APPEARED THE ABOVE NAMED NEWTON W. BECHTEL AND MARIE K. BECHTEL, WHO ACKNOWLEDGED THE SIGNING OF THIS PLAT TO BE THEIR OWN FREE ACT AND DEED.
IN WITNESS WHEREOF I HAVE HEREUNTO SET MY HAND AND OFFICIAL SEAL AT LORAIN, OHIO, ON THIS 27 TH DAY OF MAY, 1957



F. J. STACK F.J. STACK NOTARY PUBLIC
MY COMMISSION EXPIRES NOV. 10, 1959

TRANSFERRED
MAY 28, 1958
FRANK AYRES
AUDITOR

RECEIVED FOR RECORD MAY 28, 1958
AT 11:12 A.M. RECORDED MAY 28, 1958
IN RECORD VOL. 20 PAGE 51
LEOTA B. MITCHELL
LORAIN COUNTY RECORDER
M.C. RECORDING FEE \$19.00