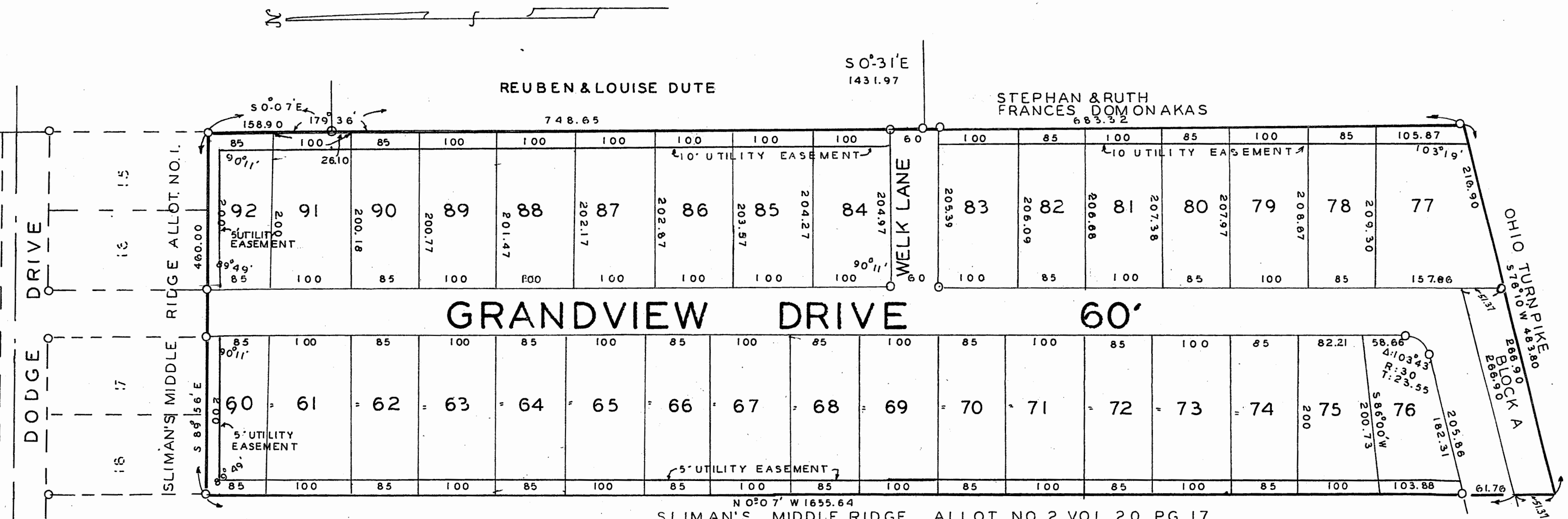



SLIMAN'S MIDDLE RIDGE ALLOTMENT NO. 3 PART O.L. NO. 35 AMHERST TWP, NOW AMHERST VILL, LORAIN COUNTY, OHIO.

SCALE 1"=100' MARCH 1957



SURVEYORS CERTIFICATE:

THIS PLAT MADE AT THE REQUEST OF T&P DEVELOPERS INC. EMBRACES 17.5 ACRES OF LAND IN ORIGINAL LOT 35, AMHERST TWP, NOW AMHERST VILL, LORAIN COUNTY, OHIO. MONUMENTS WERE FOUND OR SET AS SHOWN THIS...



ARNOLD F. KOEPP REGISTERED SURVEYOR

OWNERS CERTIFICATE:

WE THE UNDERSIGNED ANTHONY A. SLIMAN, PRES. RUTH SLIMAN, VICE PRES. PETER SLIMAN, TREASURER BARBARA SLIMAN, SECRETARY OF T&P DEVELOPERS INC. OWNERS OF LAND SHOWN ON THIS PLAT...

ANTHONY A. SLIMAN RUTH SLIMAN

PETER J. SLIMAN BARBARA J. SLIMAN

PLANNING COMMISSION:

THIS PLAT OF SLIMAN'S MIDDLE RIDGE ALLOTMENT NO. 3 WAS DULY APPROVED BY THE PLANNING COMMISSION OF THE VILLAGE OF AMHERST, OHIO ON THIS 1ST DAY OF OCTOBER 1957

PLANNING COMMISSION JOHN P. RUTH V-CHAIRMAN FRED H. HOGREFE SECRETARY

VILLAGE COUNCIL:

THIS PLAT OF SLIMAN'S MIDDLE RIDGE DEVELOPMENT NO. 3 WAS DULY APPROVED BY THE COUNCIL OF THE VILLAGE OF AMHERST OHIO THIS 1ST DAY OF OCTOBER 1957 BY RESOLUTION

JACK KOONTZ MAYOR ROBERT L. RENOARD CLERK

VILLAGE ENGINEER:

THIS IS TO CERTIFY THAT I HAVE EXAMINED THE ABOVE PLAT AND HEREBY APPROVE THE SAME. THOMAS W. LAUNDON VILLAGE ENGINEER

RECEIVED FOR RECORD OCTOBER 4, 1957 AT 12:45 O'CLOCK PM. RECORDED OCTOBER 4 1957 IN RECORD VOL. 20 PAGE 28

LEOTA B. MITCHELL M.C. LORAIN COUNTY RECORDER RECORDING FEE \$ 23.00

S. GILBERT WETTRICH NOTARY PUBLIC

MY COMMISSION EXPIRES 6/15/59

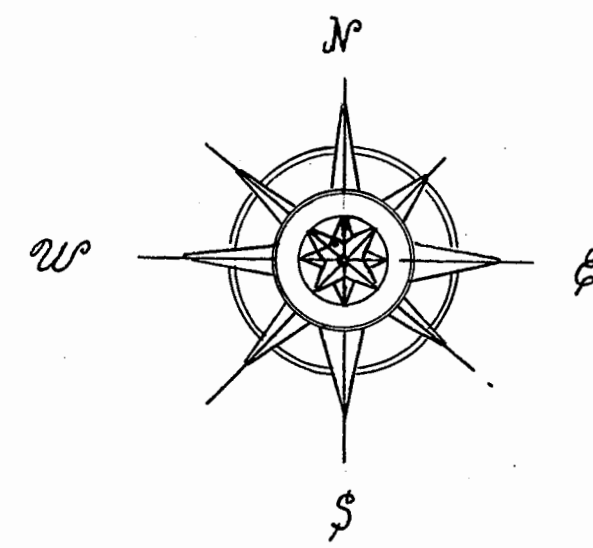
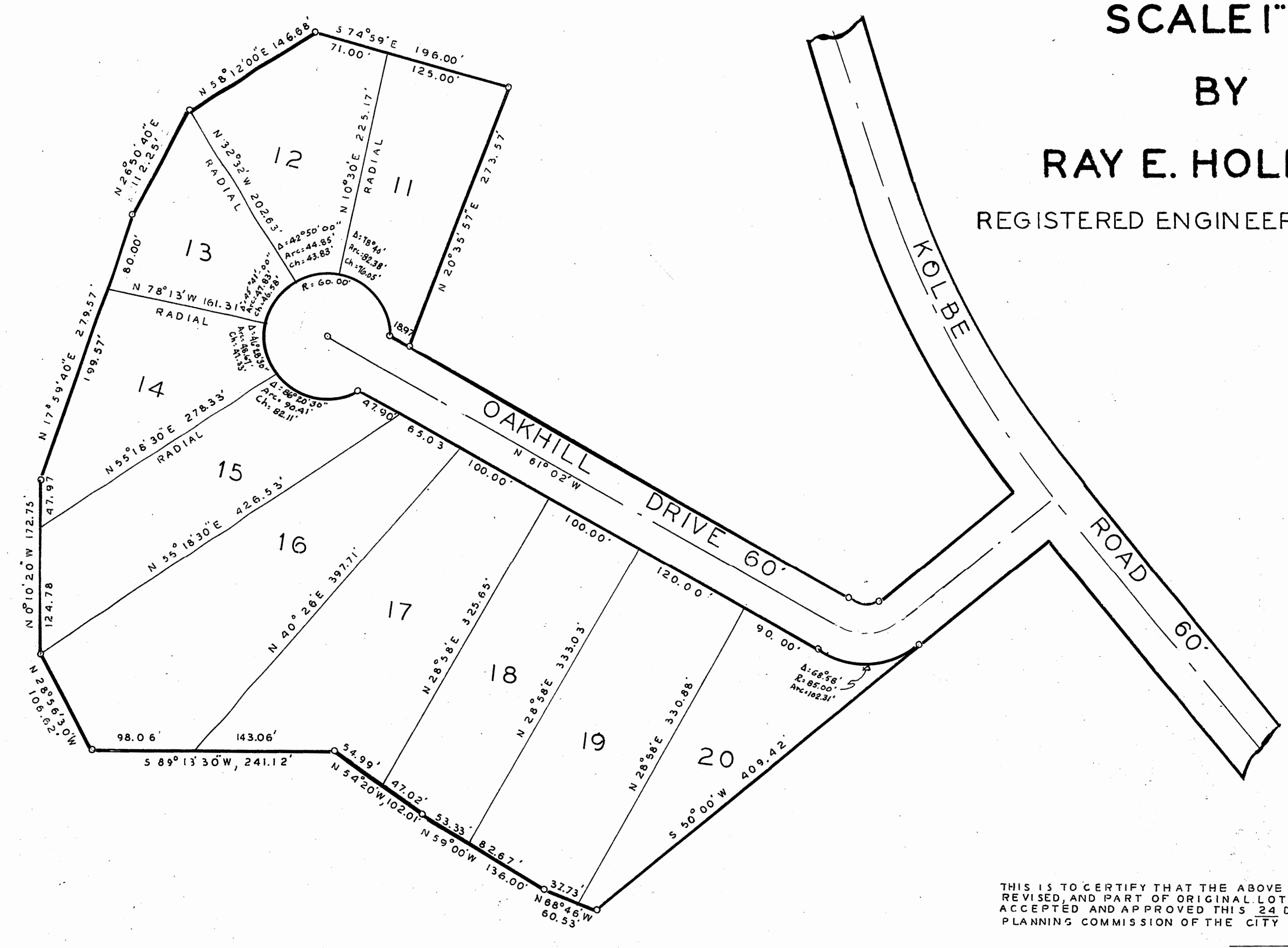
TRANSFERRED OCT 14, 1957 FRANK AYRES AUDITOR



DEBRACY SUBDIVISION NO. 1 REVISED AND A PART OF ORIGINAL LOT NO 5, TRACT NO. 3 BLACK RIVER TOWNSHIP, LORAIN COUNTY, OHIO OCTOBER, 1957

SCALE 1"=80'

BY RAY E. HOLLIS REGISTERED ENGINEER & SURVEYOR



SURVEYOR'S CERTIFICATE:

THIS IS TO CERTIFY THAT AT THE REQUEST OF THE OWNERS I HAVE SURVEYED AND PLATTED DEBRACY SUBDIVISION NO. 1, REVISED, AND A PART OF ORIGINAL LOT NO. 5, TRACT NO. 3, BLACK RIVER TOWNSHIP, LORAIN COUNTY, OHIO. LOTS NOS. 11, 12, 13, 14, 15, 16, 17, 18, 19, AND 20 AS SHOWN ON THE ABOVE PLAT...

RAY E. HOLLIS REGISTERED SURVEYOR



THIS IS TO CERTIFY THAT I HAVE EXAMINED THE ABOVE PLAT OF DEBRACY SUBDIVISION NO. 1, REVISED, AND PART OF ORIGINAL LOT NO. 5, TRACT NO. 3, AND FIND THAT THE MONUMENTS SET ARE SUFFICIENT TO DEFINE THE STREETS AS SHOWN

LEWIS G. GOODE LL MUNICIPAL ENGINEER, LORAIN, OHIO

OWNER'S CERTIFICATE: THIS IS TO CERTIFY THAT I, THE UNDERSIGNED FRANK NARDINI AS PRESIDENT AND LAURA NARDINI AS SECRETARY OF OAK HILLS DEVELOPMENT COMPANY, INCORPORATED, IN REPRESENTING AND EXPRESSING THE WISHES OF OAK HILLS DEVELOPMENT COMPANY, INCORPORATED, DO HEREBY ACCEPT THIS FOREGOING PLAT OF DEBRACY SUBDIVISION NO. 1, REVISED TO BE CORRECT AS SHOWN HEREON.

FRANK NARDINI PRESIDENT LAURA NARDINI SECRETARY

RECEIVED FOR RECORD NOV. 12, 1957 AT 1:32 O'CLOCK P.M. RECORDED IN VOLUME 20 PAGE 28A OF LORAIN COUNTY RECORD OF PLATS LEOTA B. MITCHELL COUNTY RECORDER M.C. RECORDING FEE \$17.75

THIS IS TO CERTIFY THAT THE ABOVE PLAT OF DEBRACY SUBDIVISION NO. 1, REVISED, AND PART OF ORIGINAL LOT NO. 5, TRACT NO. 3, IS HEREBY ACCEPTED AND APPROVED THIS 24 DAY OF OCTOBER, 1957, BY THE PLANNING COMMISSION OF THE CITY OF LORAIN, OHIO

LEO J. KOBA SECRETARY

AS A CONDITION ON THE PART OF THE ALLOTTER AND ON THE PART OF THE PLANNING COMMISSION OF THE CITY OF LORAIN, OHIO, THE OWNERS OF THE LOTS OF THIS PLAT ARE FOREVER PROHIBITED FROM PLANTING TREES OR SHRUBS IN ANY PART OF THE STREET AS SHOWN HEREON.

COUNTY OF LORAIN ss: BEFORE ME A NOTARY PUBLIC IN AND FOR SAID COUNTY AND STATE, DID PERSONALLY APPEAR FRANK NARDINI AS PRESIDENT AND LAURA NARDINI AS SECRETARY OF OAK HILLS DEVELOPMENT COMPANY, INC., WHO ACKNOWLEDGED THE SIGNING OF THIS PLAT TO BE THEIR FREE ACT AND DEED AND THE WISHES OF OAK HILLS DEVELOPMENT COMPANY, INC. IN TESTIMONY WHEREOF I HAVE HEREUNTO SET MY HAND AND OFFICIAL SEAL THIS 6TH DAY OF NOVEMBER 1957

WILLIAM D. SERIAN NOTARY PUBLIC

MY COMMISSION EXPIRES SEPT. 8, 1960

TRANSFERRED NOV. 12, 1957 FRANK AYRES AUDITOR

