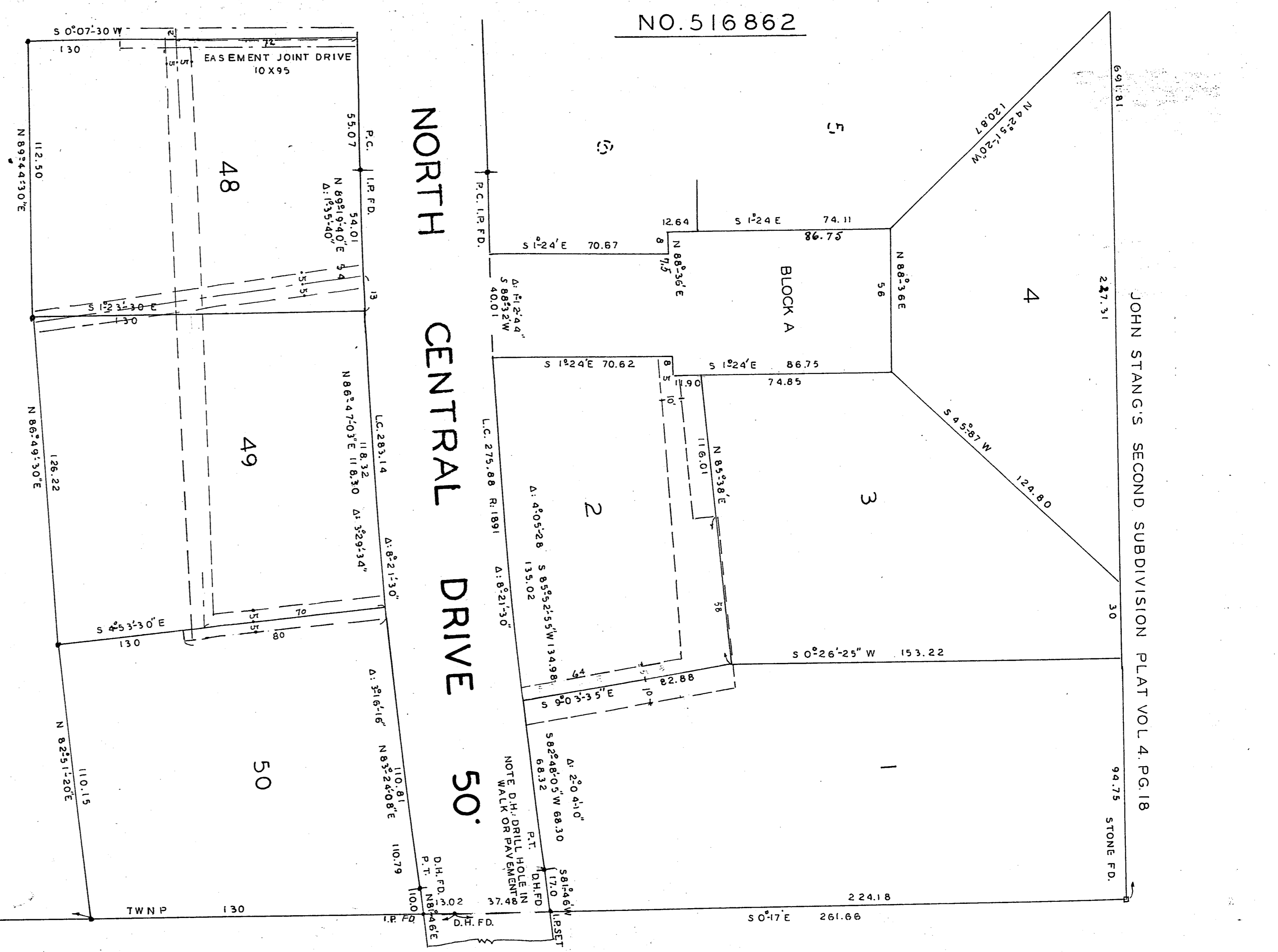


**CENTRAL PARK HOMES SUBDIVISION**  
PART OF ORIGINAL LOT 6 TR 1  
CITY OF LORAIN  
SCALE 1"=30'  
T.W. LAUNDON  
REGISTERED SURVEYOR  
DEC. 1956



I HEREBY CERTIFY THAT THE LANDS HEREIN DESCRIBED AND DEDICATED HEREIN BELONG TO THE UNITED STATES GOVERNMENT.  
CITY SOLICITOR EDWARD J. CONLEY

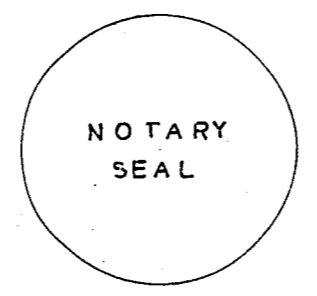
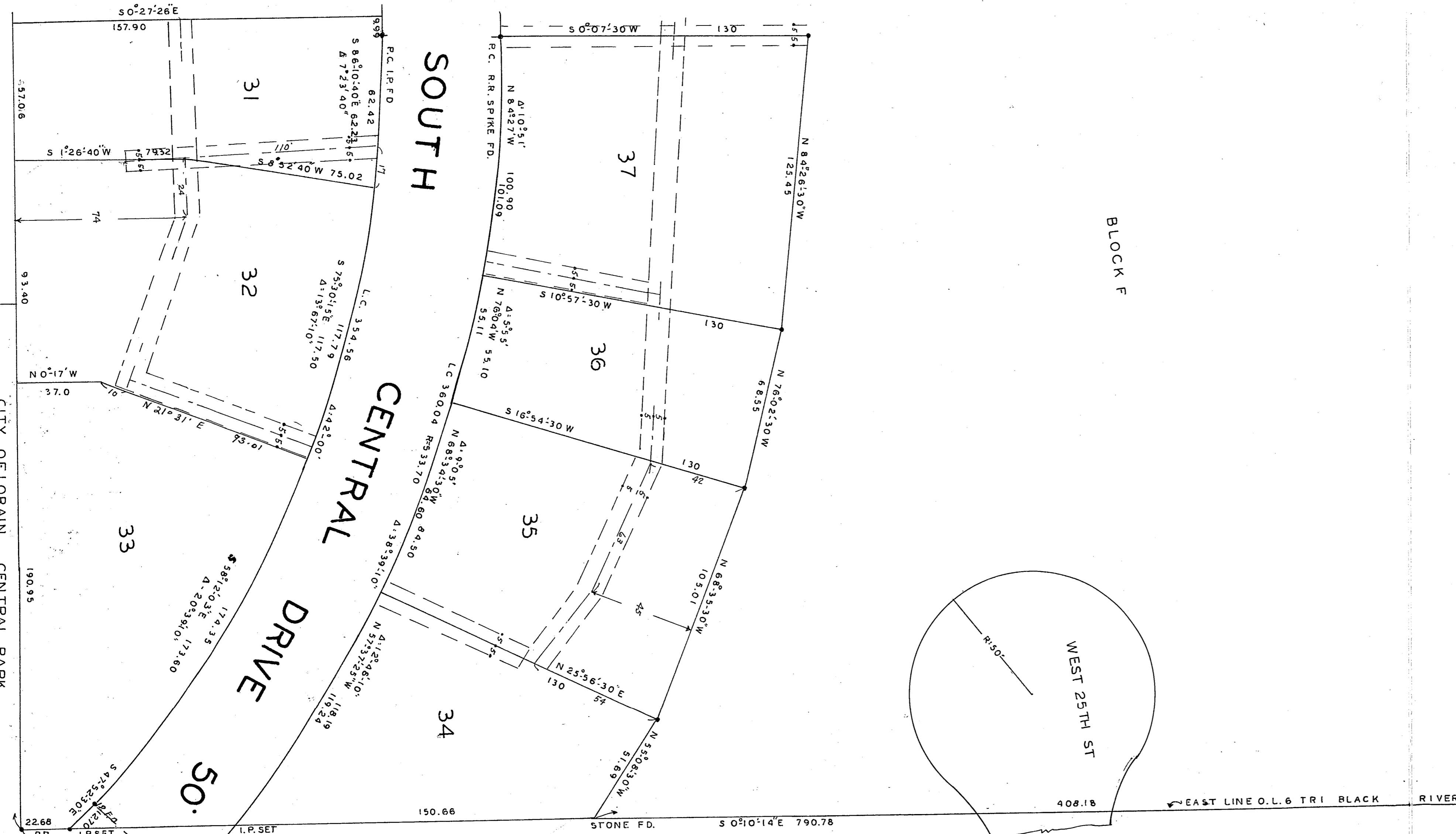
THIS IS TO CERTIFY THAT AT THE REQUEST OF THE PUBLIC HOUSING ADMINISTRATION, I HAVE SURVEYED AND PLATTED CENTRAL PARK HOMES SUBDIVISION AS SHOWN HEREON. MEASUREMENTS ARE SHOWN IN FEET AND DECIMALS THEREOF. MONUMENTS WERE FOUND OR SET AS SHOWN THUS BEARINGS ARE BASED UPON RECORD BEARING OF S 89°43'W FOR SOUTHERLY BOUNDARY LINE OF THIS SUBDIVISION. ACRES OF PARCELS ARE SHOWN BELOW. EASEMENTS FOR UTILITIES ARE SHOWN IN RED OUTLINE. EASEMENTS FOR JOINT DRIVES SHOWN IN ALL OF WHICH I CERTIFY TO BE CORRECT.  
THIS PLAT IS SUBJECT TO STREET DEDICATION AND OTHER EASEMENTS RECORDED IN VOL. 14 PG. 42 LORAIN CO. RECORD OF PLATS



LOT NO	AREA-AC	LOT NO	AREA-AC
1	0.4987	27	0.4121
2	0.2459	28	0.4025
3	0.3378	29	0.5359
4	0.2858	30	0.3466
5	0.2757	31	0.2248
6	0.2986	32	0.3370
7	0.3085	33	0.3177
8	0.2077	34	0.2443
9	0.3995	35	0.2799
10	0.2260	36	0.1832
11	0.2676	37	0.3333
12	0.4252	38	0.3133
13	0.4148	39	0.4382
14	0.2930	40	0.3031
15	0.4404	41	0.6412
16	0.1731	42	0.4269
17	0.4079	43	0.4209
18	0.3422	44	0.3886
19	0.2736	45	0.2904
20	0.2750	46	0.2449
21	0.2823	47	0.2605
22	0.2546	48	0.3303
23	0.1550	49	0.3826
24	0.4737	50	0.3409
25	0.1801	51	0.4601
26	0.3157		

THIS IS TO CERTIFY THAT THE COUNCIL OF THE CITY OF LORAIN OHIO HEREBY ACCEPTS THE DEDICATION AND SUBDIVISION PLAT OF CENTRAL PARK HOMES SUBDIVISION AS SHOWN HEREON BY RESOLUTION 4120 PASSED JAN 7, 1957

MAYOR JOHN C. JAWORSKI  
CLERK JOHN J. SLIVKA



DEDICATION  
THE UNITED STATES OF AMERICA, ACTING BY AND THROUGH THE PUBLIC HOUSING ADMINISTRATION, STATES THAT IT IS THE OWNER OF THE LAND DESCRIBED IN THIS PLAT, THAT AS SUCH OWNER, IT HAS CAUSED THE SAME TO BE SURVEYED, AND BASED ON THE SURVEYOR'S CERTIFICATE APPEARING THEREON, ACKNOWLEDGES SAID PLAT TO BE CORRECT AND ADOPTS THE SAME, AND HEREBY DEDICATES TO PUBLIC USE FOREVER, UNTO THE CITY OF LORAIN, A MUNICIPAL CORPORATION OF THE STATE OF OHIO, ITS SUCCESSORS AND ASSIGNS, BLOCKS A, B, C, D, E, F, G, H, I, J, K, L, M, N, O, P, Q, R, S, T, U, V, W, X, Y, Z, AND ALL PUBLIC WALKS AS PRESENTLY LOCATED ON SAID ENTIRE AREA, AND THAT THE UNDERSIGNED, SUBJECT TO ALL MATTERS OF RECORD TO THE RESERVATIONS HEREINAFTER SET FORTH, HEREBY DEDICATES TO THE CITY OF LORAIN, OHIO, ITS SUCCESSORS AND ASSIGNS, PERPETUAL EASEMENTS AND RIGHTS OF WAY OF WIDTHS SHOWN HEREON IN RED OUTLINE, TO REPAIR, MAINTAIN AND OPERATE THE STORM, SANITARY SEWERS, COMBINED SEWERS, AND WATER MAINS LOCATED HEREON, AND DOES FURTHER DEDICATE AND TRANSFER TO THE SAID CITY OF LORAIN, OHIO, FOR PUBLIC USE ALL ITS RIGHT, TITLE AND INTEREST IN AND TO THE PIPES, LINES, MAINS, FACILITIES AND APPURTENANCES CONSTITUTING SAID STORM, SANITARY AND COMBINED SEWER SYSTEMS, AND WATER MAINS AS LOCATED WITHIN THE RESPECTIVE BOUNDARIES AND CONFINES OF THE AREAS DEDICATED TO PUBLIC USE AND THE EASEMENT AREAS HEREBY DEDICATED TO SAID CITY OF LORAIN, OHIO, SAID STORM, SANITARY AND COMBINED SEWERS AND WATER SYSTEMS ARE DEDICATED UNTO THE CITY OF LORAIN, OHIO, AS IS AS LOCATED WITHIN THE RESPECTIVE BOUNDARIES AND CONFINES OF THE AREAS DEDICATED TO PUBLIC USE, QUALITY, CHARACTER, OR CONDITION, SIZE OR KIND, OR THAT THE SAME IS IN CONDITION OR FIT TO BE USED FOR THE PURPOSE FOR WHICH IT IS INTENDED.

UNITED STATES OF AMERICA  
PUBLIC HOUSING ADMINISTRATION  
BY HUGO C. SCHWARTZ  
HUGO C. SCHWARTZ  
ASSISTANT REGIONAL DIRECTOR  
MANAGEMENT AND DISPOSITION  
CHICAGO REGIONAL OFFICE

ATTEST:  
MAXINE J. SHARPE  
ATTESTING OFFICER

ACKNOWLEDGEMENT

I, JAMES J. PLODNA A NOTARY PUBLIC IN AND FOR SAID COUNTY AND STATE AFORESAID, DO CERTIFY THAT HUGO C. SCHWARTZ ASSISTANT REGIONAL DIRECTOR, MANAGEMENT AND DISPOSITION AND MAXINE J. SHARPE ATTESTING OFFICER, CHICAGO REGIONAL OFFICE OF THE PUBLIC HOUSING ADMINISTRATION, PERSONALLY KNOWN TO ME TO BE THE SAME PERSONS WHOSE NAMES ARE SUBSCRIBED TO THE FOREGOING INSTRUMENT WHO ACKNOWLEDGED THAT THE SEAL AFFIXED TO SAID INSTRUMENT IS THE OFFICIAL SEAL OF SAID PUBLIC HOUSING ADMINISTRATION; THAT THEY DID SIGN, SEAL AND ATTEST SAID INSTRUMENT UNDER AUTHORITY OF LAW AND THAT SAID INSTRUMENT IS THEIR FREE AND VOLUNTARY ACT AND DEED INDIVIDUALLY AND AS ASSISTANT REGIONAL DIRECTOR, MANAGEMENT AND DISPOSITION AND ATTESTING OFFICER, RESPECTIVELY OF THE CHICAGO REGIONAL OFFICE, PUBLIC HOUSING ADMINISTRATION, AND THE FREE AND VOLUNTARY ACT AND DEED OF THE UNITED STATES OF AMERICA, ACTING BY AND THROUGH THE PUBLIC HOUSING ADMINISTRATION AS AFORESAID, FOR THE USES AND PURPOSES THEREIN SET FORTH, GIVEN UNDER MY HAND AND NOTARIAL SEAL THIS 4TH DAY OF JANUARY, 1957



MY COMMISSION EXPIRES  
MAY 25TH 1957

APPROVED BY THE PLANNING COMMISSION OF THE CITY OF LORAIN, OHIO ON THE 3 DAY OF JANUARY 1957, BY RESOLUTION NO. 4120  
LEO J. KOBA SECRETARY

APPROVED BY THE CITY ENGINEER OF THE CITY OF LORAIN, OHIO  
LEWIS G. GOODELL

TRANSFERRED  
JAN. 8, 1957  
FRANK AYRES  
AUDITOR

DATE JAN 7, 1957