

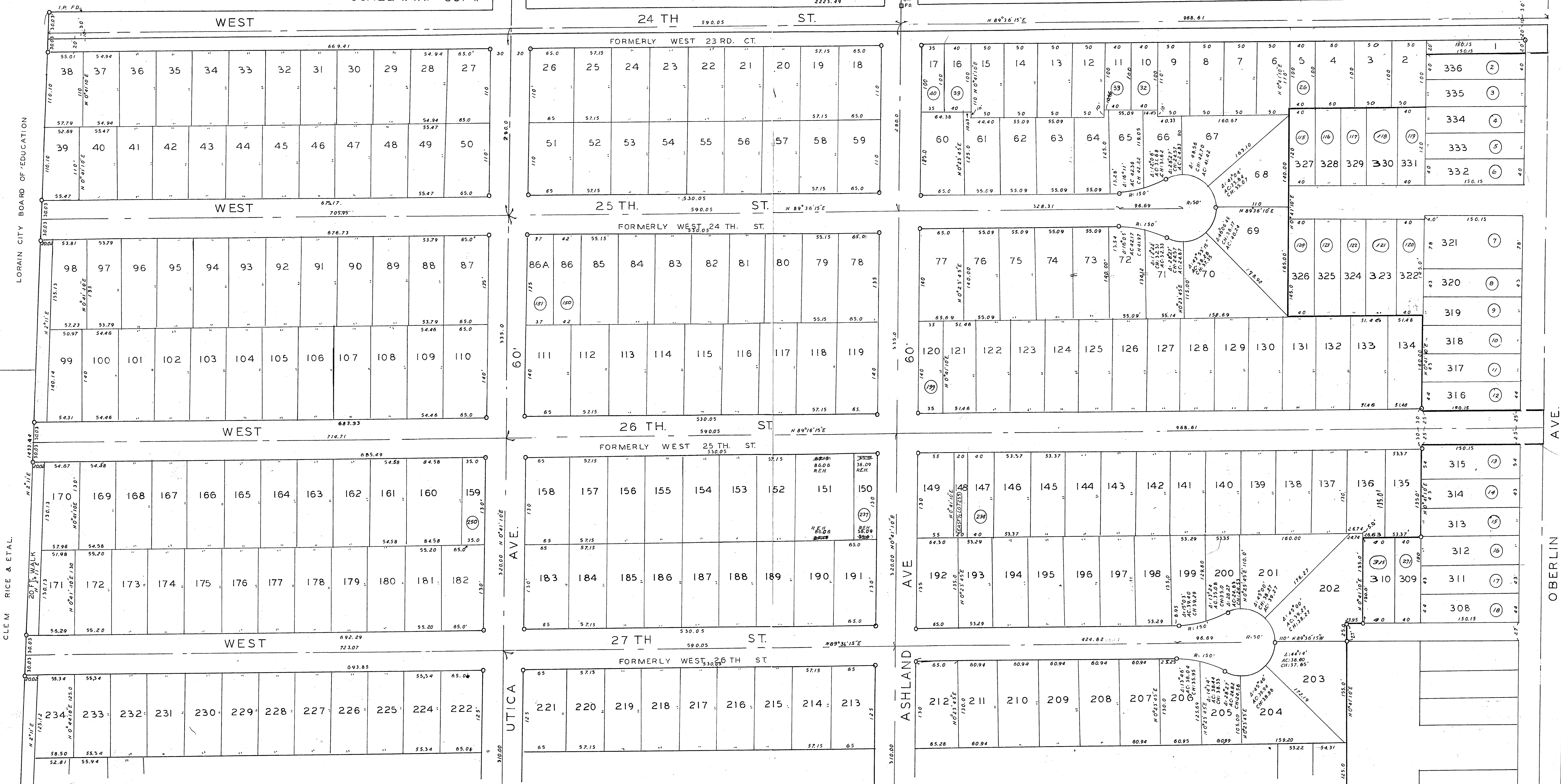
AMENDED HILLCREST ALLOTMENT
BLACK RIVER TOWNSHIP, NOW LORAIN CITY,
LORAIN COUNTY OHIO. AUGUST 4, 1956

NO. 512802

PAGE 32

SCALE 1 IN. = 60 FT.


OBERLIN AVE. REALTY CO. ADD. VOL. 8 PG. 32



LORAIN CITY BOARD OF EDUCATION

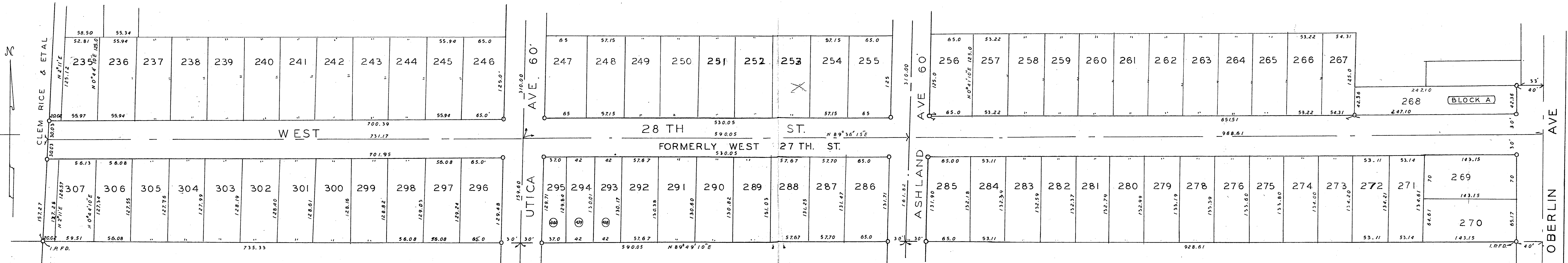
CLEM RICE & ETAL.

OBERLIN AVE.



AMENDED HILLCREST ALLOTMENT
 BLACK RIVER TOWNSHIP, NOW LORAIN CITY.
 LORAIN COUNTY OHIO AUGUST 4, 1956
 SCALE 1. IN=60FT.

NO. 512802



*of streets
 Vacations: see Deed Vol. 1 Page 469*

AMENDED HILLCREST ALLOTMENT REPLATTED
 BY RAY E. HOLLIS CIVIL ENG. & SURVEYOR AUG. 4 1956
 TRANSFERRED OCT 19, 1956 FRANK AYRES, AUDITOR

RECEIVED FOR RECORD OCT 19 1956 AT 10:45 A.M.
 RECORDED OCT 23 1956 IN RECORD VOL. 19 PAGE 32
 LEOTA B. MITCHELL
 LORAIN COUNTY RECORDER
 M.C.
 RECORDING FEE \$ 72.00

JOURNAL ENTRY NO. 60512
 COURT OF COMMON PLEAS
 ALSO SEE DEED VOL. 679 PG. 497

JO-AL-MAR-HAVEN SUBDIVISION NO. 1-2-3-4 & 5

LOT NO. IN (X) ARE THE ORIGINAL NO. OF THESE
 LOTS AS SHOWN IN THE ORIGINAL HILLCREST PLAT