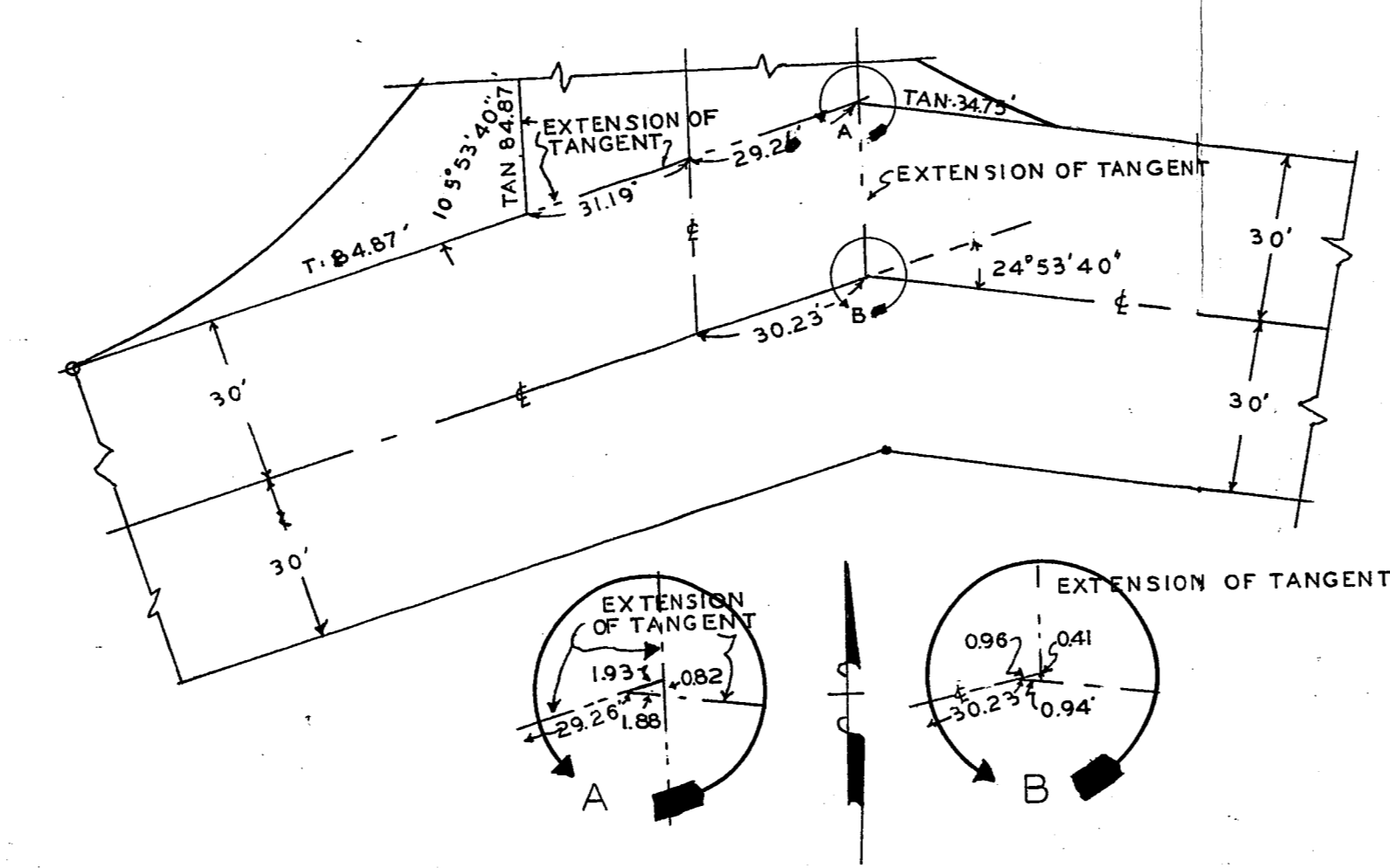
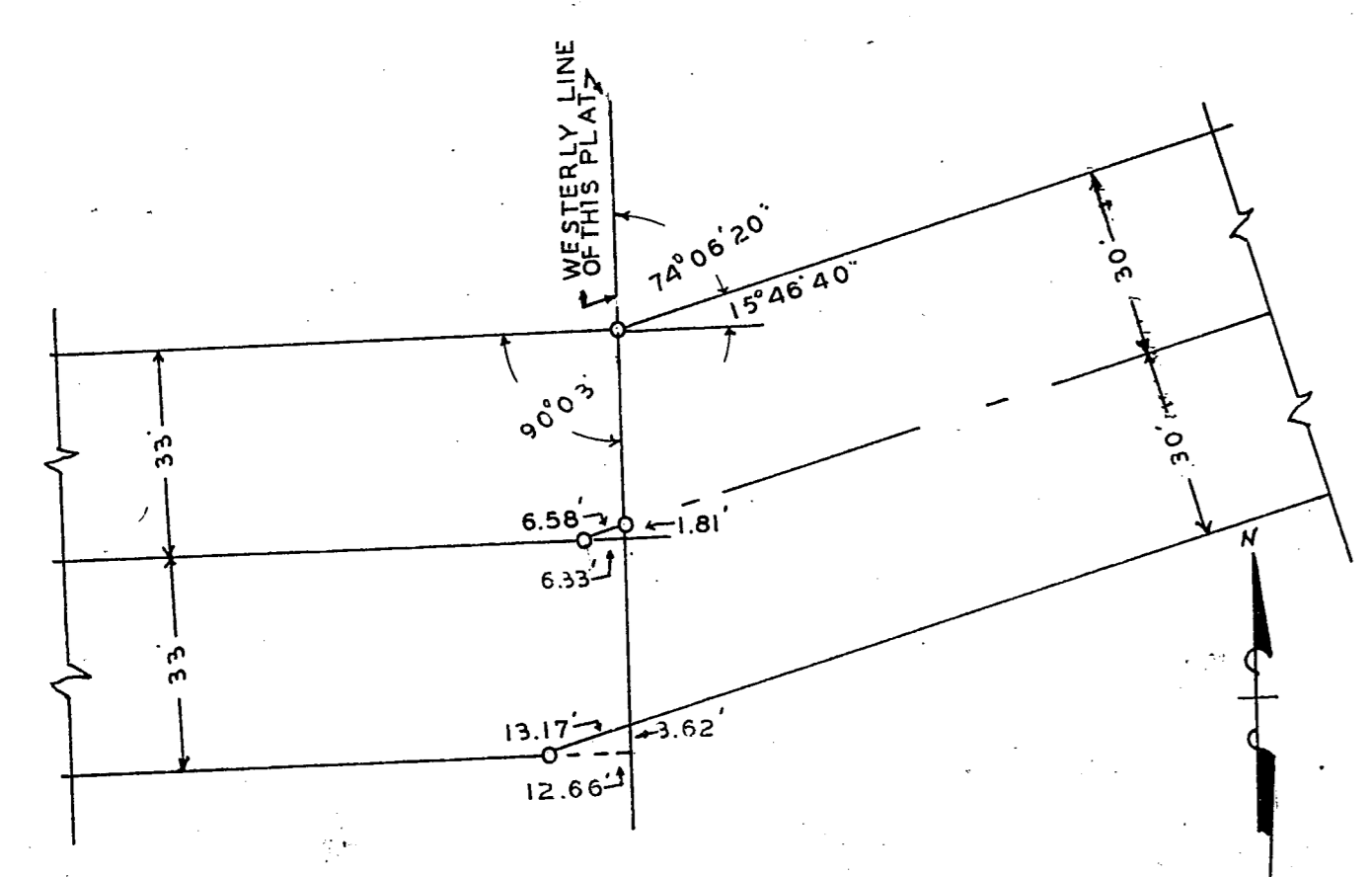
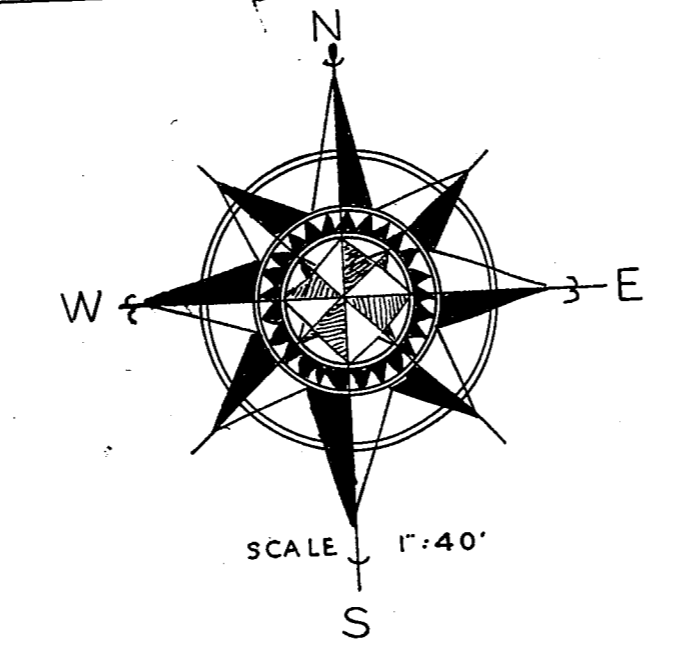
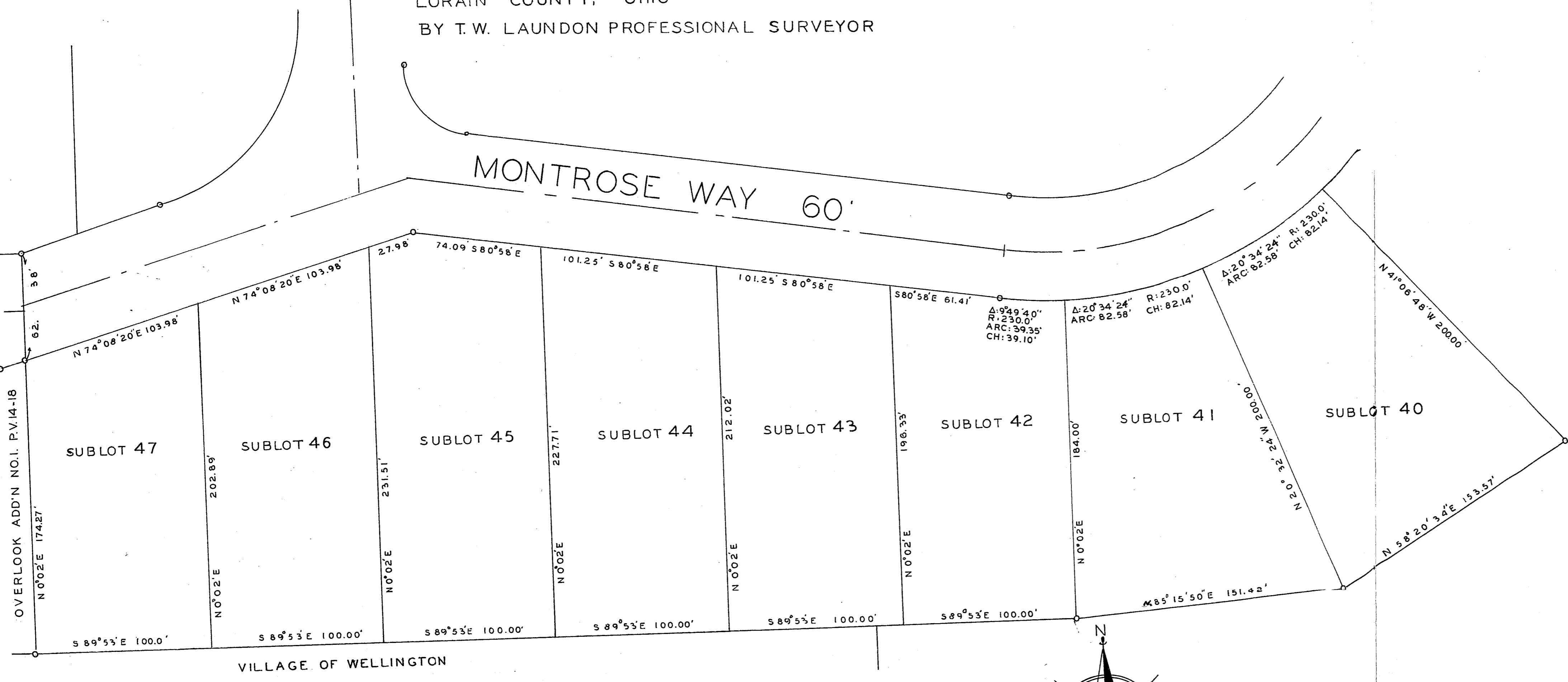


WELLINGTON DEVELOPMENT CO'S OVERLOOK ADDITION NO. 2

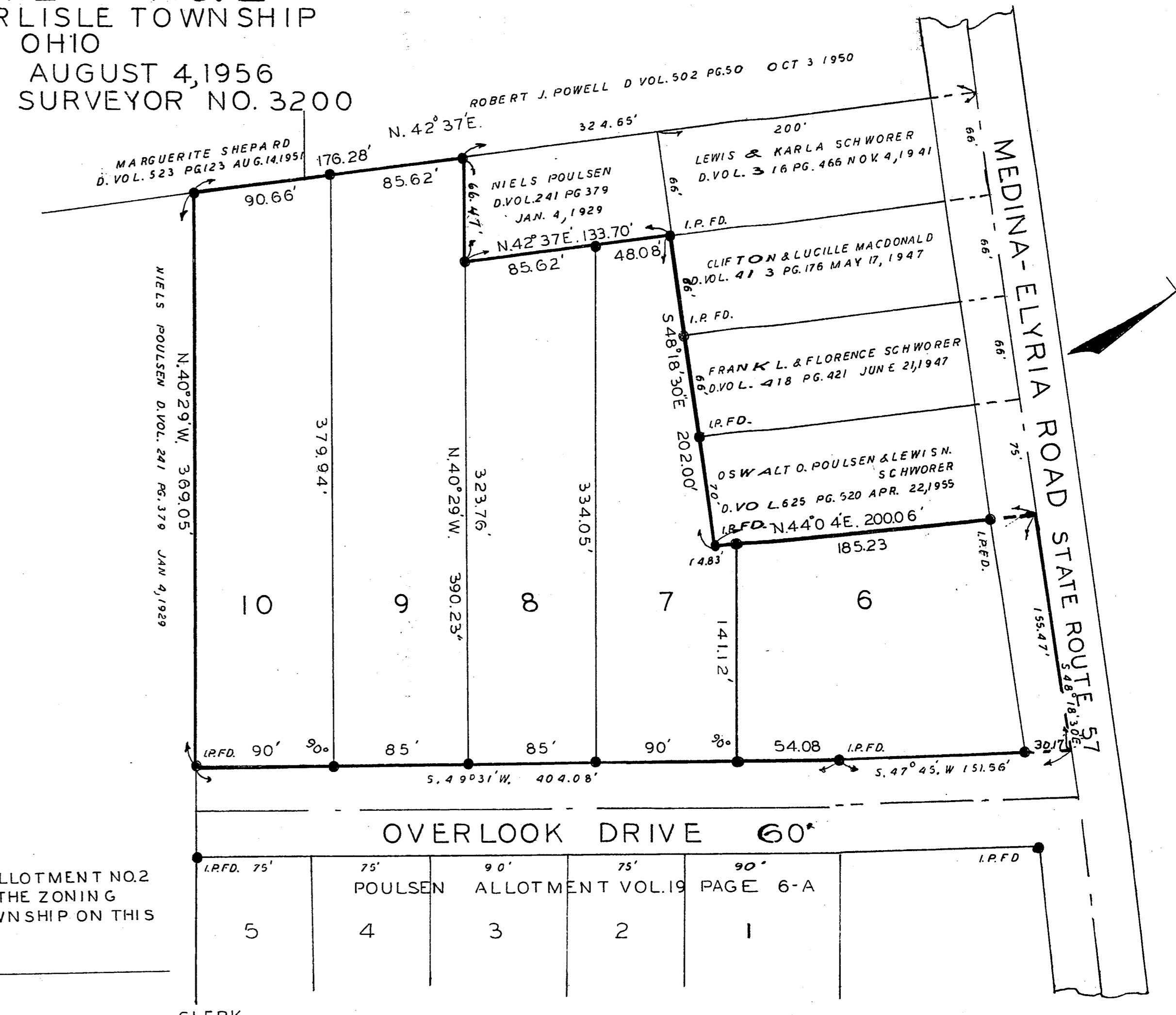
ORIGINAL TOWNSHIP LOT 22, WELLINGTON TOWNSHIP,
LORAIN COUNTY, OHIO
BY T.W. LAUNDON PROFESSIONAL SURVEYOR



DETAIL OF INTERSECTION OF MONTROSE WAY WITH OVERLOOK DRIVE. SCALE 1"=30'

POULSEN ALLOTMENT NO. 2

PART OF SECTION NO. 6 CARLISLE TOWNSHIP
LORAIN COUNTY OHIO
SCALE: 1" = 60'
AUGUST 4, 1956
C.E. PENFOUND REGISTERED SURVEYOR NO. 3200



THIS PLAT OF POULSEN ALLOTMENT NO. 2 IS HEREBY APPROVED BY THE ZONING BOARD OF CARLISLE TOWNSHIP ON THIS _____ DAY OF _____ 1956

CLERK

THIS IS TO CERTIFY THAT AT THE REQUEST OF THE OWNERS I HAVE SURVEYED AND PLATTED POULSEN ALLOTMENT NO. 2 AS SHOWN HEREON. DISTANCES ARE SHOWN IN FEET AND DECIMAL PARTS THEREOF. IRON PIN MONUMENTS WERE FOUND OR SET AS SHOWN. THIS PLAT EMBRACES 3.4014 ACRES OF LAND IN SECTION NO. 6 OF CARLISLE TOWNSHIP, INCLUSIVE OF THE LAND TO THE CENTERLINE OF THE MEDINA-ELYRIA ROAD (STATE ROUTE 57) AS SHOWN BY THE HEAVY BLACK OUTLINE. ALL OF WHICH I CERTIFY TO BE CORRECT.

C.E. PENFOUND
REGISTERED SURVEYOR NO. 3200



THIS IS TO CERTIFY THAT THE UNDERSIGNED NIELS POULSEN AND KIRSTIEN POULSEN, OWNERS OF THE LANDS EMBRACED BY THIS PLAT OF POULSEN ALLOTMENT NO. 2, DO HEREBY ACCEPT THE SAME TO BE CORRECT.

NIELS POULSEN
KIRSTIEN POULSEN

STATE OF OHIO
COUNTY OF LORAIN S.S:
BEFORE ME, A NOTARY PUBLIC IN AND FOR SAID COUNTY AND STATE PERSONALLY APPEARED NIELS POULSEN AND KIRSTIEN POULSEN, WHO ACKNOWLEDGED THE SIGNING OF THIS PLAT TO BE THEIR OWN FREE ACT AND DEED. IN WITNESS WHEREOF I HAVE HEREUNTO SET MY HAND AND OFFICIAL SEAL AT GRAFTON, OHIO THIS 15 DAY OF SEPTEMBER, 1956

CORWIN H. SWAN NOTARY PUBLIC
MY COMMISSION EXPIRES C.H. SWAN
MAY COMMISSION EXPIRES 1-1-1960



THIS PLAT OF POULSEN ALLOTMENT NO. 2 IS HEREBY APPROVED BY THE BOARD OF COUNTY COMMISSIONERS OF LORAIN COUNTY OHIO ON THIS _____ DAY OF _____, 1956

CLERK

TRANSFERRED SEPT. 29 1956
FRANK AYRES AUDITOR

THIS PLAT OF POULSEN ALLOTMENT NO. 2 IS HEREBY APPROVED BY THE PLANNING COMMISSION OF THE CITY OF ELYRIA, OHIO, ON THIS _____ DAY OF _____, 1956

APPROVED BY PLANNING COMMISSION
CITY OF ELYRIA, O.
NO. PLAT REQUIRED
LOI. SERES DATE 9-4-56
SECRETARY CLERK

RECEIVED FOR RECORD SEPT 29 1956
AT 8:00 A.M. RECORDED SEPT 29 1956
IN RECORD VOL. 19 PAGE 9A
LEOTA B. MITCHELL

THIS PLAT OF POULSEN ALLOTMENT NO. 2 IS HEREBY APPROVED BY THE BOARD OF TRUSTEES OF CARLISLE TOWNSHIP ON THIS 20 DAY OF AUG., 1956.
CARL MCMULLEN LAURENCE A. JACKSON
FRANK YUNKER GEORGE ROBSON CLERK

LORAIN COUNTY RECORDER M.C.
RECORDING FEE \$19.65