

WELLINGTON DEVELOPMENT CO.'S OVERLOOK ADDITION NO. 2

ORIGINAL TOWNSHIP LOT 22, WELLINGTON TOWNSHIP
LORAIN COUNTY, OHIO
BY T.W. LAUNDON, PROFESSIONAL SURVEYOR

SURVEYORS CERTIFICATE:
THIS IS TO CERTIFY THAT, AT THE REQUEST OF THE OWNER, I HAVE SURVEYED AND PLATTED
OVERLOOK ADDITION NO. 2, AS SHOWN HEREON, SITUATED IN ORIGINAL LOT 22, WELLINGTON TOWNSHIP,
WELLINGTON VILLAGE, LORAIN COUNTY, OHIO, AND CONTAINING 19.475 ACRES OF LAND. MEASUREMENTS SHOWN
ARE IN FEET AND DECIMAL PARTS THEREOF. IRON PINS WERE FOUND OR SET AS SHOWN. ALL OF WHICH I CERTIFY
TO BE CORRECT.
T.W. LAUNDON
T.W. LAUNDON, REGISTERED SURVEYOR



OWNER'S CERTIFICATE:
THIS IS TO CERTIFY THAT THE UNDERSIGNED OWNER OF LANDS EMBRACED BY THIS PLAT DOES HEREBY ACCEPT
THE SAME TO BE CORRECT AND DEDICATES GRAND AVE & MONTROSE WAY TO PUBLIC USE FOR STREET PURPOSES
WELLINGTON DEVELOPMENT COMPANY
BY HAROLD H. PERRY - PRESIDENT
BY ROYCE JENNINGS - TREAS

COUNTY OF LORAIN } ss
STATE OF OHIO }
BEFORE ME A NOTARY PUBLIC IN AND FOR SAID COUNTY AND STATE, DID PERSONALLY APPEAR WELLINGTON DEVELOPMENT CO.
BY HAROLD PERRY & PRES. - ROYCE JENNINGS - TREAS. WHO ACKNOWLEDGED THE SIGNING OF THIS PLAT TO BE THEIR OWN
FREE ACT AND DEED, IN WITNESS WHEREOF I HAVE HEREUNTO SET MY HAND AND SEAL AT WELLINGTON, OHIO, THIS 21 DAY OF MAY 1956

DOROTHY D. PERRY
NOTARY PUBLIC
MY COMMISSION EXPIRES APRIL 29, 1958

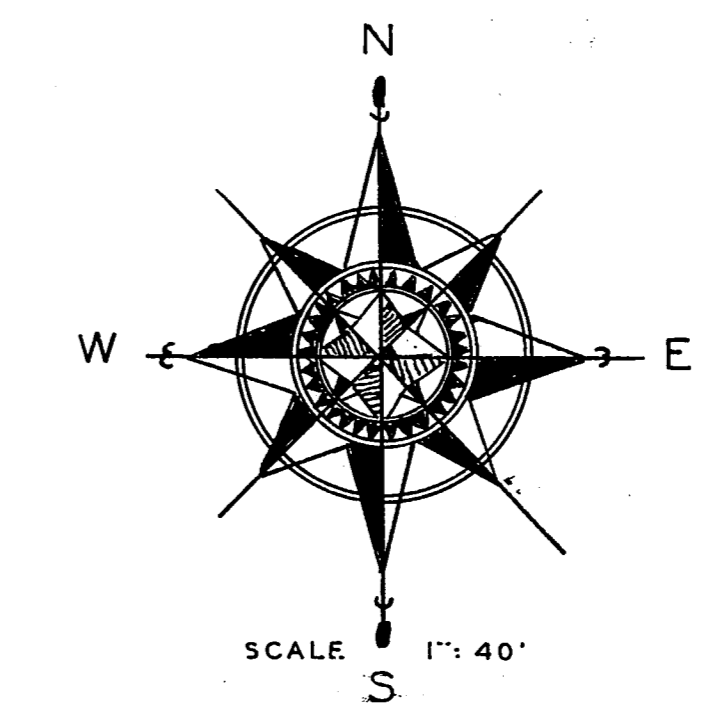


APPROVED BY THE COUNCIL OF WELLINGTON VILLAGE,
LORAIN COUNTY, OHIO, THIS 7TH DAY OF MAY 1956.

MAYOR RALPH GRAY
CLERK J.N.O.T. DUFF

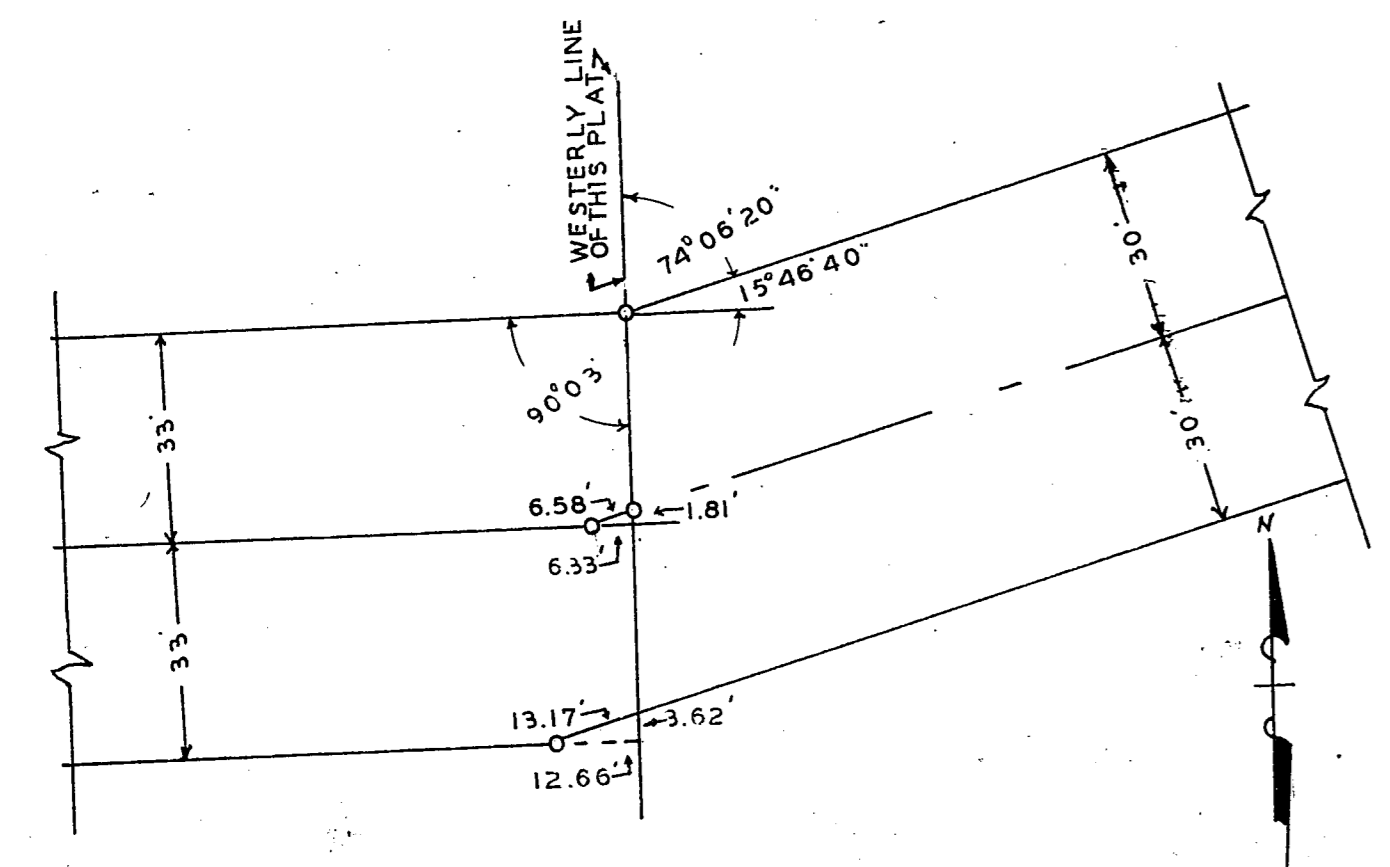
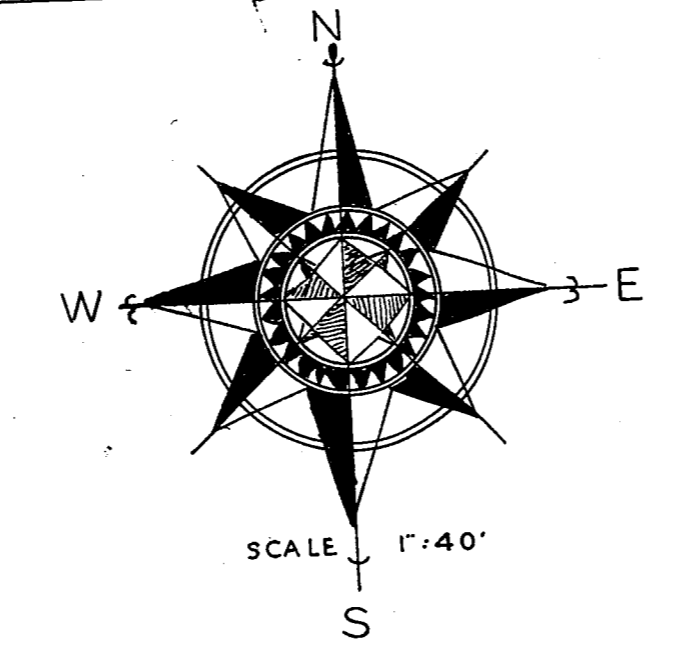
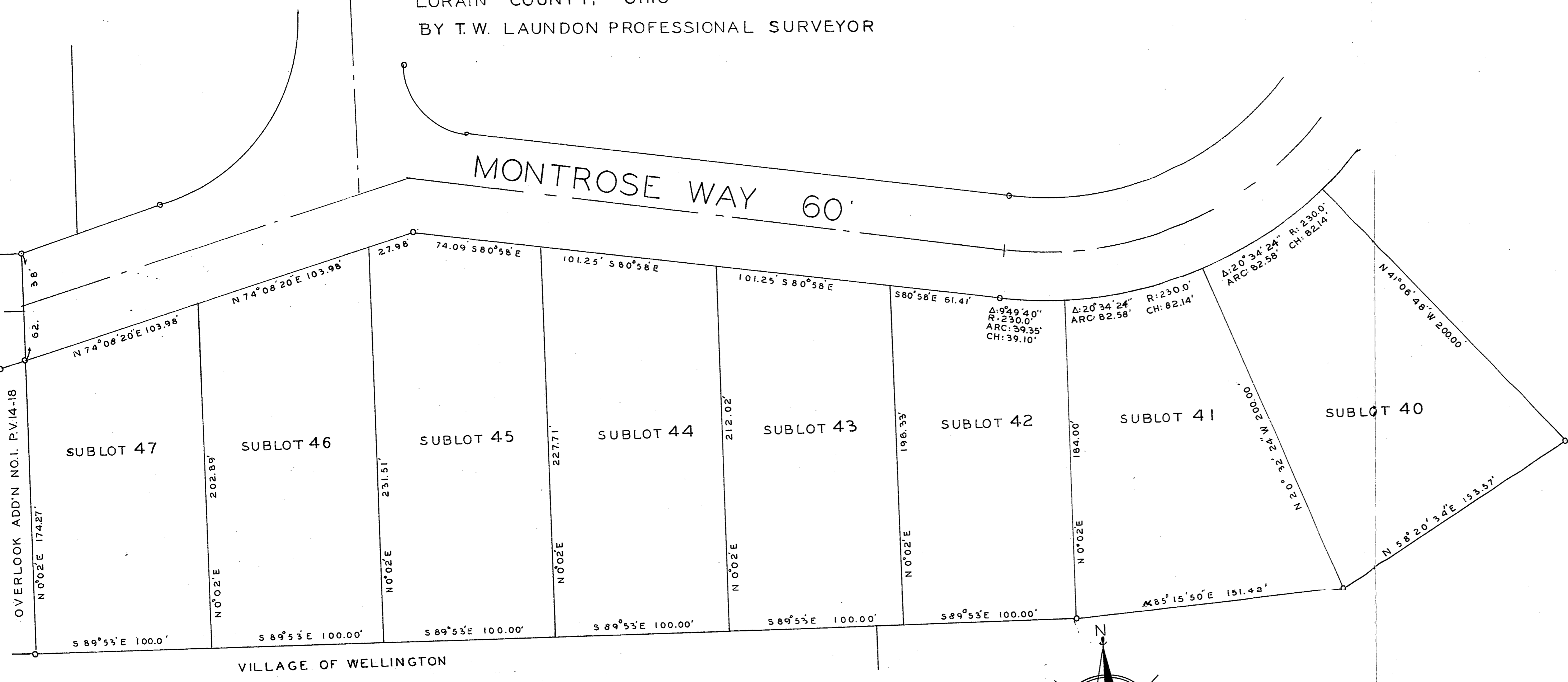
RECEIVED FOR RECORD MAY 28 1956 AT 11:00 AM
RECORDED MAY 28 1956 IN RECORD VOL. 19 PAGE 847
LEOTA B. MITCHELL
LORAIN COUNTY RECORDER M.C.
RECORDING FEE \$ 41.60

TRANSFERRED MAY 28 1956 FRANK AYRES, AUDITOR

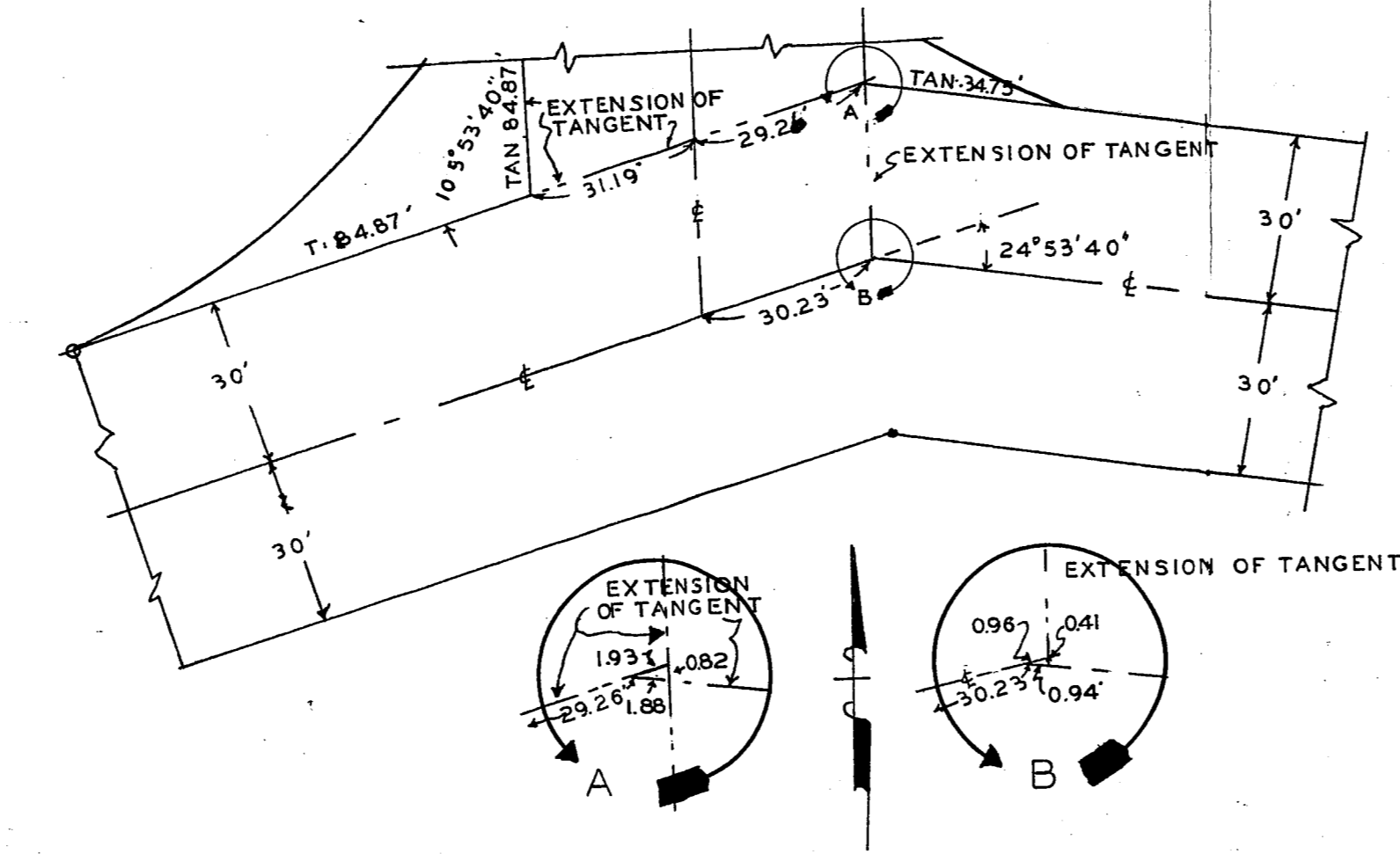


WELLINGTON DEVELOPMENT CO'S
OVERLOOK ADDITION
NO. 2

ORIGINAL TOWNSHIP LOT 22, WELLINGTON TOWNSHIP,
 LORAIN COUNTY, OHIO
 BY T.W. LAUNDON PROFESSIONAL SURVEYOR

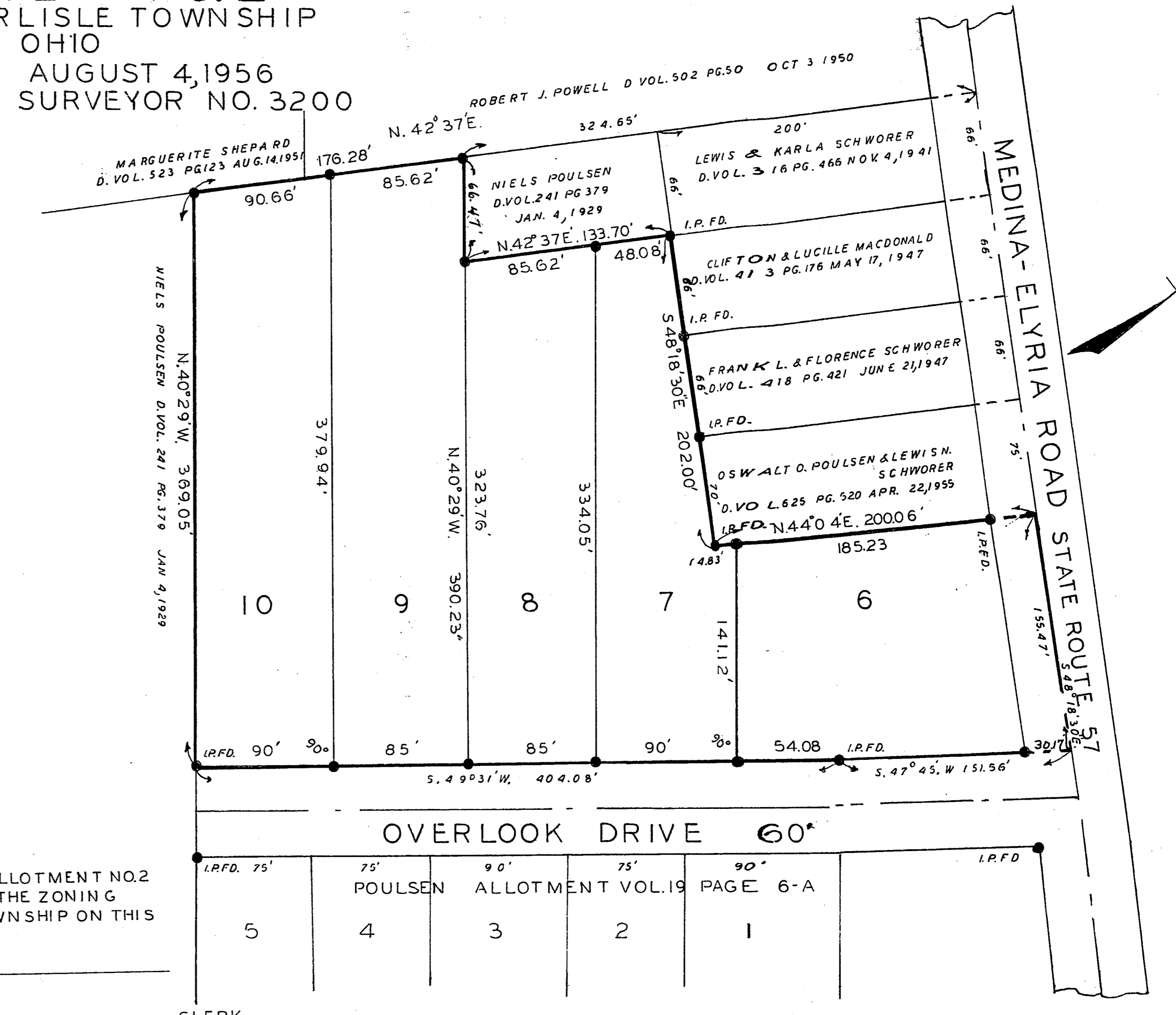


DETAIL OF MERGER
 OF
 60' RIGHT OF WAY INTO
 EXISTING 66' RIGHT OF
 WAY OF MONTROSE WAY
 SCALE 1" = 30'



DETAIL OF INTERSECTION OF
 MONTROSE WAY
 WITH
 SCALE 1" = 30'

POULSEN ALLOTMENT NO. 2
 PART OF SECTION NO. 6 CARLISLE TOWNSHIP
 LORAIN COUNTY OHIO
 SCALE: 1" = 60'
 C.E. PENFOUND REGISTERED SURVEYOR NO. 3200




THIS PLAT OF POULSEN ALLOTMENT NO. 2 IS HEREBY APPROVED BY THE ZONING BOARD OF CARLISLE TOWNSHIP ON THIS _____ DAY OF _____ 1956

CLERK

THIS IS TO CERTIFY THAT AT THE REQUEST OF THE OWNERS I HAVE SURVEYED AND PLATTED POULSEN ALLOTMENT NO. 2 AS SHOWN HEREON. DISTANCES ARE SHOWN IN FEET AND DECIMAL PARTS THEREOF. IRON PIN MONUMENTS WERE FOUND OR SET AS SHOWN. THIS PLAT EMBRACES 3.4014 ACRES OF LAND IN SECTION NO. 6 OF CARLISLE TOWNSHIP, INCLUSIVE OF THE LAND TO THE CENTERLINE OF THE MEDINA-ELYRIA ROAD (STATE ROUTE 57) AS SHOWN BY THE HEAVY BLACK OUTLINE. ALL OF WHICH I CERTIFY TO BE CORRECT.

C. E. PENFOUND
 REGISTERED SURVEYOR NO. 3200



THIS IS TO CERTIFY THAT THE UNDERSIGNED NIELS POULSEN AND KIRSTIEN POULSEN, OWNERS OF THE LANDS EMBRACED BY THIS PLAT OF POULSEN ALLOTMENT NO. 2, DO HEREBY ACCEPT THE SAME TO BE CORRECT.

NIELS POULSEN
 KIRSTIEN POULSEN

STATE OF OHIO
 COUNTY OF LORAIN S.S:
 BEFORE ME, A NOTARY PUBLIC IN AND FOR SAID COUNTY AND STATE PERSONALLY APPEARED NIELS POULSEN AND KIRSTIEN POULSEN, WHO ACKNOWLEDGED THE SIGNING OF THIS PLAT TO BE THEIR OWN FREE ACT AND DEED. IN WITNESS WHEREOF I HAVE HEREUNTO SET MY HAND AND OFFICIAL SEAL AT GRAFTON, OHIO THIS 15 DAY OF SEPTEMBER, 1956

CORWIN H. SWAN NOTARY PUBLIC
 MY COMMISSION EXPIRES C. H. SWAN
 MY COMMISSION EXPIRES 1-1-1960



THIS PLAT OF POULSEN ALLOTMENT NO. 2 IS HEREBY APPROVED BY THE BOARD OF COUNTY COMMISSIONERS OF LORAIN COUNTY OHIO ON THIS _____ DAY OF _____, 1956

CLERK

TRANSFERRED SEPT. 29 1956
 FRANK AYRES AUDITOR

THIS PLAT OF POULSEN ALLOTMENT NO. 2 IS HEREBY APPROVED BY THE PLANNING COMMISSION OF THE CITY OF ELYRIA, OHIO, ON THIS _____ DAY OF _____, 1956

APPROVED BY PLANNING COMMISSION
 CITY OF ELYRIA, O.
 NO. PLAT REQUIRED
 JOE SERES DATE 9-4-56
 SECRETARY CLERK

RECEIVED FOR RECORD SEPT. 29 1956
 AT 8:00 A.M. RECORDED SEPT. 29 1956
 IN RECORD VOL. 19 PAGE 9A
 LEOTA B. MITCHELL

THIS PLAT OF POULSEN ALLOTMENT NO. 2 IS HEREBY APPROVED BY THE BOARD OF TRUSTEES OF CARLISLE TOWNSHIP ON THIS 20 DAY OF AUG., 1956.
 CARL MCMULLEN LAURENCE A. JACKSON
 FRANK YUNKER GEORGE ROBSON CLERK

LORAIN COUNTY RECORDER M.C.
 RECORDING FEE \$19.65