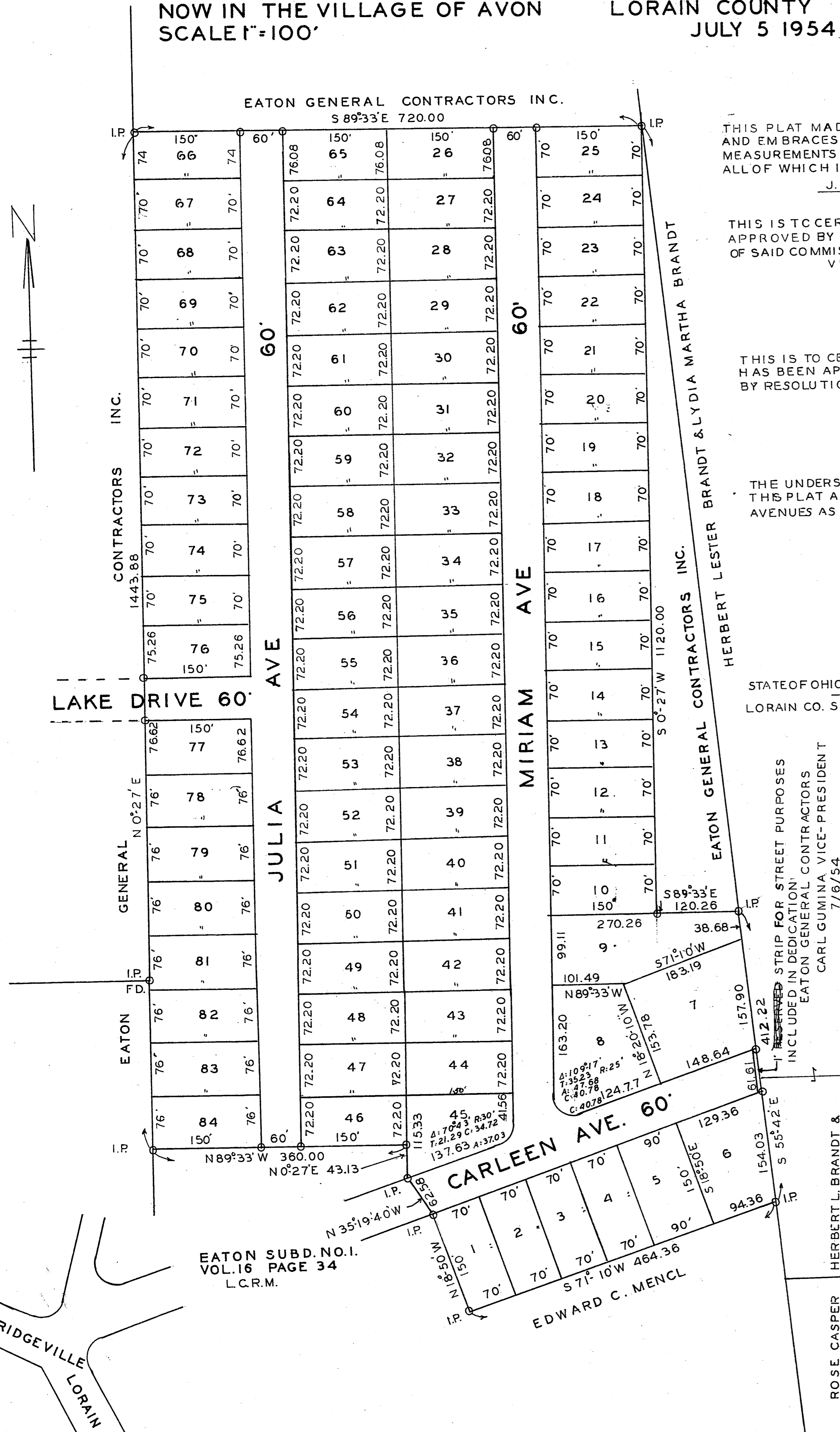


**EATON SUBDIVISION NO. 2**  
 IN PART OF ORIGINAL AVON TOWNSHIP SEC. NO. 10  
 NOW IN THE VILLAGE OF AVON LORAIN COUNTY OHIO  
 SCALE 1"=100'  
 JULY 5 1954

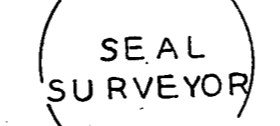
NO. 468732

NO 504 449



THIS PLAT MADE AT THE REQUEST OF THE EATON GENERAL CONTRACTORS INC. AND EMBRACES 26.766 ACRES OF LAND. IRON PINS WERE FOUND OR SET AS SHOWN MEASUREMENTS ARE IN FEET AND DECIMAL PARTS THEREOF. ALL OF WHICH I CERTIFY TO BE CORRECT

J. H. GETZ REGISTERED ENGINEER & SURVEYOR



THIS IS TO CERTIFY THAT THE DEDICATION OF THE EATON SUBDIVISION NO. 2, WAS APPROVED BY THE VILLAGE PLANNING COMMISSION OF AVON, OHIO AT A MEETING OF SAID COMMISSION HELD THE 6 DAY OF JULY 1954.

GEROK D. WEISS PRESIDENT  
 B.C. CURTISS SECRETARY

THIS IS TO CERTIFY THAT THE DEDICATION OF THE EATON SUBDIVISION NO. 2, HAS BEEN APPROVED AND ACCEPTED BY THE COUNCIL OF AVON VILLAGE BY RESOLUTION OR ORDINANCE NO. \_\_\_\_\_ PASSED JULY 14 1954.

WILLIAM GATES MAYOR  
 B.C. CURTISS CLERK OF VILLAGE

THE UNDERSIGNED, OWNERS OF THE EATON SUBDIVISION NO. 2, ACCEPT THIS PLAT AND DEDICATE TO THE USE OF THE PUBLIC THE STREETS OR AVENUES AS SHOWN.

EATON GENERAL CONTRACTORS INC.  
 SOL LESLIE PRESIDENT  
 DAVID KIRSCHENBAUM SECRETARY

BEFORE ME A NOTARY PUBLIC IN AND FOR SAID COUNTY AND STATE PERSONALLY CAME THE EATON GENERAL CONTRACTORS INC. BY ITS PRESIDENT SOL LESLIE AND ITS SECRETARY DAVID KIRSCHENBAUM WHO ACKNOWLEDGE THE SIGNING OF THIS DEDICATION PLAT TO BE ITS AND THEIR FREE ACT AND DEED, IN WITNESS WHEREOF I HAVE HEREUNTO SET MY HAND AND OFFICIAL SEAL AT CLEVELAND OHIO THIS 12 DAY OF JULY 1954.

JOSEPH H. FRIEDMAN NOTARY PUBLIC  
 MY COMMISSION EXPIRES 2/16/56



TRANSFERRED JUL. 22 1954 FRANK AYRES AUDITOR  
 NO TRANSFER NECESSARY MAY 11 1956 FRANK AYRES AUDITOR

RECEIVED FOR RECORDING JULY 22 1954 AT 3:35 O'CLOCK P.M.  
 RECORDED JULY 22 1954 IN VOLUME 16 PAGE 40  
 LEOTA B. MITCHELL COUNTY RECORDER  
 M.C. RECORDING FEE \$27.90

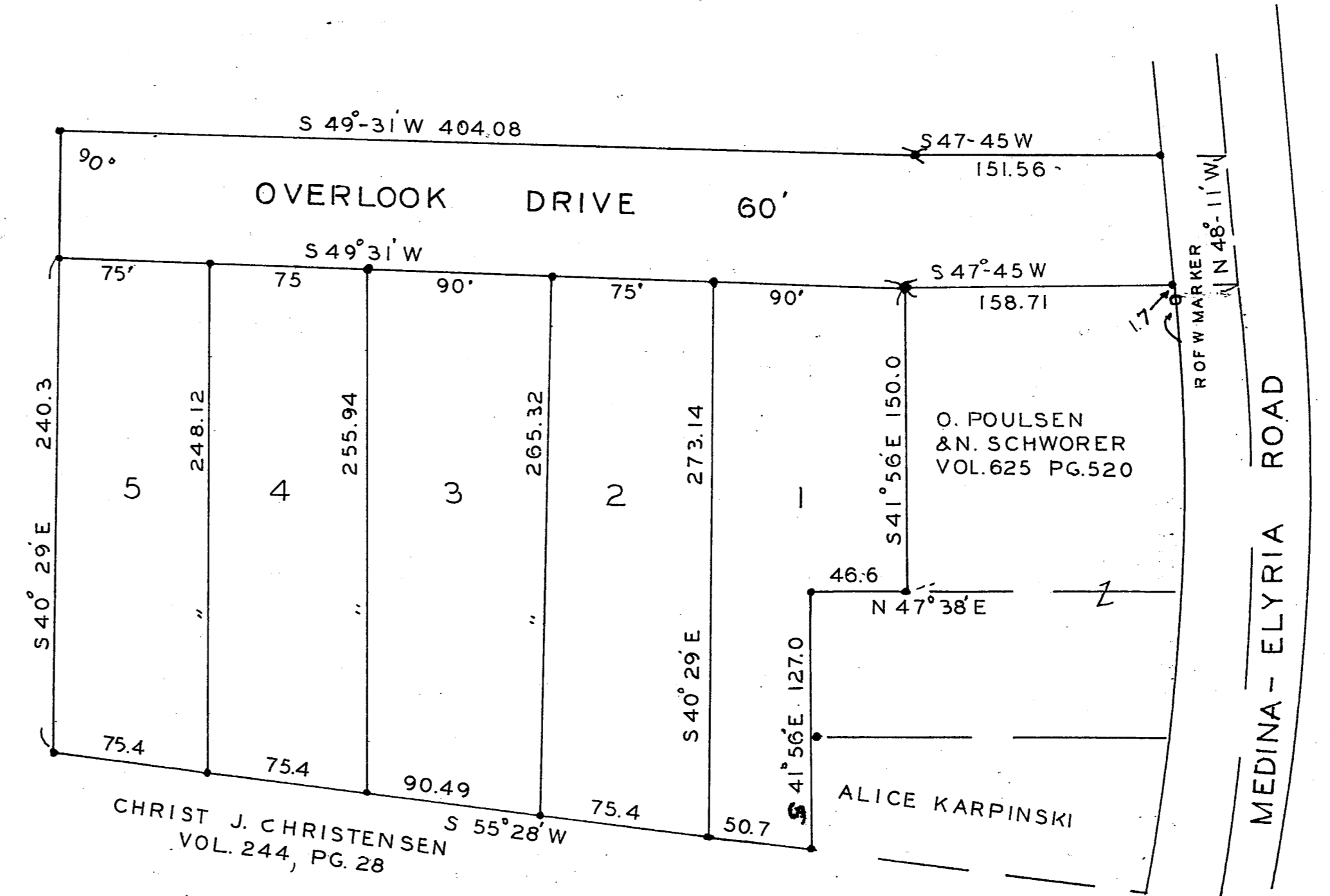
THIS PLAT BEING REFILED FOR THE PURPOSE OF CORRECTION OF SURVEYORS ERROR

IN RE: SUBLOTS NO. 8 & 65, 66 & 26

RECEIVED FOR RECORD MAY 11 1956 AT 12:17 P.M.  
 RECORDED MAY 11 1956 IN RECORD VOL. 17 PAGE 6  
 LEOTA B. MITCHELL  
 LORAIN COUNTY RECORDER  
 M.C.

RECORDING FEE \$27.90

**POULSEN ALLOTMENT**  
 SEC. NO. 6, CARLISLE TOWNSHIP  
 SEPTEMBER 20, 1955, SCALE 1"=60'



THIS PLAT MADE AT THE REQUEST OF NIELS POULSEN AND KIRSTIEN POULSEN EMBRACES 3.0805 ACRES OF LAND IN SECTION NO. 6 CARLISLE TOWNSHIP LORAIN COUNTY OHIO OVERLOOK DRIVE AS SHOWN EMBRACES 7.71 OF AN ACRE MONUMENTS WERE FOUND OR SET AS SHOWN MEASUREMENTS ARE IN FEET AND DECIMAL PARTS THEREOF. ALL OF WHICH I CERTIFY TO BE CORRECT

C.T. BIGGS REGISTERED SURVEYOR



STATE OF OHIO LORAIN COUNTY S.S. BEFORE ME A NOTARY PUBLIC IN AND FOR SAID COUNTY PERSONALLY APPEARED NIELS POULSEN AND KIRSTIEN POULSEN WHO ACKNOWLEDGED THE SIGNING OF THIS PLAT TO BE THEIR FREE ACT AND DEED, IN WITNESS WHEREOF I HAVE HEREUNTO SET MY HAND AND OFFICIAL SEAL AT ELYRIA OHIO THIS 28 DAY OF MAY 1956

C.A. PHINNEY C.A. PHINNEY, NOTARY PUBLIC  
 MY COMMISSION EXPIRES JAN. 13, 1959



THIS IS TO CERTIFY THAT NIELS POULSEN AND KIRSTIEN POULSEN OWNERS OF THE LAND EMBRACED WITHIN THIS PLAT HEREBY ACCEPT THE SAME TO BE CORRECT AND DEDICATE TO PUBLIC USE OVERLOOK DRIVE AS SHOWN HEREON.

KIRSTIEN POULSEN  
 NIELS POULSEN

THE ABOVE PLAT WAS DULY APPROVED BY THE CARLISLE TOWNSHIP BOARD OF TRUSTEES THIS 3 DAY OF OCT 1955

BRUCE ALEXANDER  
 LAURENCE A. JACKSON

RECEIVED FOR RECORD MAY 31 1956 AT 2:21 P.M. RECORDED MAY 31 1956 IN RECORD VOL. 19 PAGE 6A

LEOTA B. MITCHELL LORAIN COUNTY RECORDER M.C.  
 RECORDING FEE \$10.85

THE ABOVE PLAT WAS DULY APPROVED BY THE PLANNING COMMISSION OF THE CITY OF ELYRIA OHIO AT A MEETING OF SAID COMMISSION HELD DATE \_\_\_\_\_

APPROVED BY PLANNING COMMISSION CITY OF ELYRIA, O.  
 NO PLAT REQUIRED DATE 5-26-56  
 J. SERES CLERK

TRANSFERRED MAY 28 1956 FRANK AYRES AUDITOR