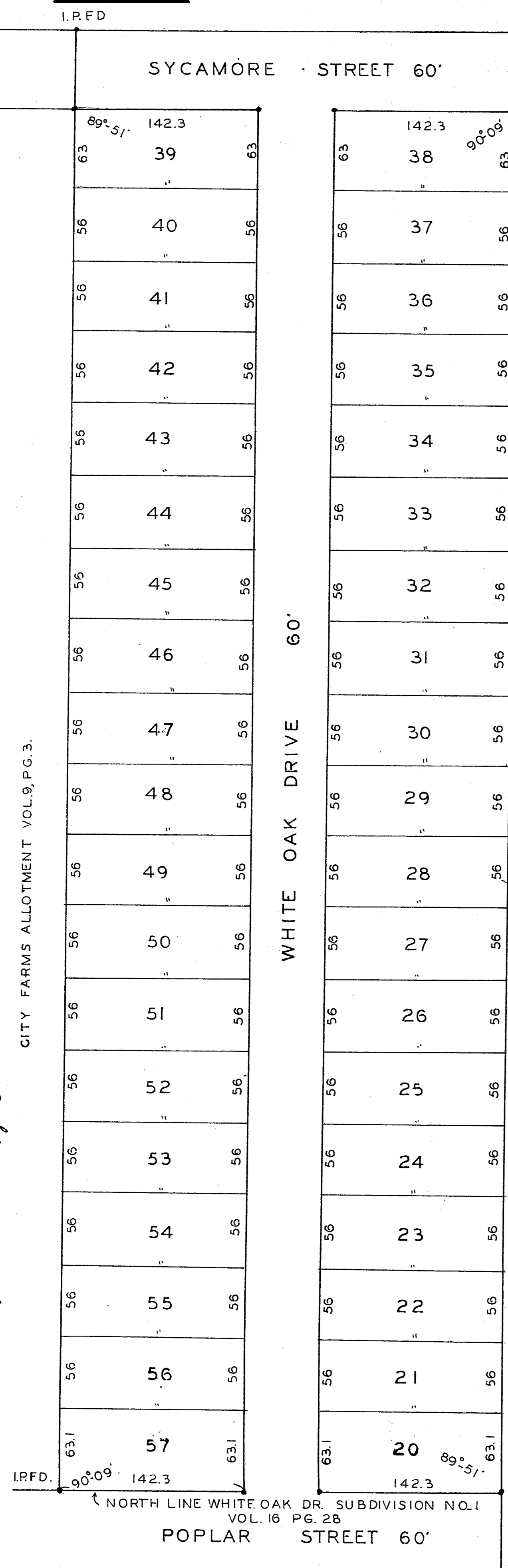


WESLEY AVE.



CITY FARMS ALLOTMENT VOL. 9, PG. 3.

Ordinance No. 58-8 for Dedication of Plat, see Plat Vol. 116, Pg. 538

NORTH LINE WHITE OAK DR. SUBDIVISION NO. 1 VOL. 16 PG. 28
POPLAR STREET 60'

WHITE OAK DRIVE SUBDIVISION NO. 2

ORIGINAL LOT NO. 23, EAST OF RIVER
ELYRIA CITY. SCALE 1" = 60'

THIS PLAT MADE AT THE REQUEST OF DONALD F. GIBBENS, RUTH A. GIBBENS, AUGUST B. JOHNSON AND INEZ M. JOHNSON EMBRACES 9.479 ACRES OF LAND IN ORIGINAL LOT NO. 23 EAST OF BLACK RIVER ELYRIA TOWNSHIP LORAIN COUNTY OHIO. MONUMENTS FOUND ARE SO MARKED. MEASUREMENTS ARE IN FEET AND DECIMAL PARTS THEREOF. (O) INDICATES IRON PIN SET. I CERTIFY THE ABOVE TO BE CORRECT. SYCAMORE STREET AND WHITE OAK DRIVE EMBRACE 2.041 ACRES.

C.T. BIGGS
REGISTERED SURVEYOR

THE UNDERSIGNED OWNERS OF THE LAND EMBRACED IN THIS PLAT HEREBY ACCEPT THIS PLAT OF SAME AND DEDICATE SYCAMORE STREET AND WHITE OAK DRIVE TO PUBLIC USE. DATE JAN. 23 1956.

DONALD F. GIBBENS AUGUST B. JOHNSON
RUTH A. GIBBENS INEZ M. JOHNSON

STATE OF OHIO, LORAIN COUNTY: S.S.
BEFORE ME A NOTARY PUBLIC IN AND FOR SAID COUNTY PERSONALLY APPEARED THE AFORENAAMED DONALD F. GIBBENS, RUTH A. GIBBENS, AUGUST B. JOHNSON AND INEZ M. JOHNSON WHO ACKNOWLEDGED THAT THEY DID SIGN THE ABOVE PLAT AND THAT IT WAS THEIR FREE ACT AND DEED. IN TESTIMONY WHEREOF I HERETO SET MY HAND AND AFFIX MY LEGAL SEAL AT ELYRIA, OHIO THIS 23 DAY OF JANUARY 1956.

AGNES WICHLACZ
NOTARY PUBLIC
AGNES WICHLACZ
MY COMMISSION EXPIRES MARCH 26, 1957

THE ABOVE PLAT OF WHITE OAK DRIVE SUBDIVISION NO. 2 WAS DULY APPROVED BY THE PLANNING COMMISSION OF THE CITY OF ELYRIA, OHIO, AT A MEETING OF SAID COMMISSION HELD, DATE 2-15-56. THE PLANNING COMMISSION OF THE CITY OF ELYRIA, OHIO.

J. J. SERES J. G. KEYS

THIS IS TO CERTIFY THAT I HAVE EXAMINED THE ABOVE PLAT AND I FIND THE SAME TO BE CORRECT AND SUFFICIENT MONUMENTS HAVE BEEN SET.

FEBRUARY 13, 1956 R. E. KLEIN OEDER
CITY ENGINEER

TRANSFERRED MAY 2, 1956 FRANK AYRES AUDITOR

THIS IS TO CERTIFY THAT THE ACCOMPANYING PLAT OF WHITE OAK DRIVE SUBDIVISION NO. 2 WAS APPROVED BY THE COUNCIL OF THE CITY OF ELYRIA, OHIO AND THE DEDICATION OF WHITE OAK DRIVE AND SYCAMORE STREET AS SHOWN THEREON WERE ACCEPTED BY ORDINANCE NO. 2-15-56.

ATTEST: _____ CLERK _____ MAYOR

RECEIVED FOR RECORD APRIL 2, 1956 AT 11:15 O'CLOCK A.M.
RECORDED APRIL 2, 1956 IN RECORD VOL. 19 PAGE 4

LEOTA B. MITCHELL
LORAIN COUNTY RECORDER
RECORDING FEE \$ 10.00

H. E. HUBBARD ALLOTMENT SEC. NO. 11 AVON VILLAGE LORAIN COUNTY, OHIO FEBRUARY 4, 1956 SCALE 1" = 60'

VILLAGE PLAT NO. 4

THE UNDERSIGNED OWNER OF LAND EMBRACED IN THIS PLAT HEREBY ACCEPTS THIS PLAT OF SAME AND DEDICATES SOUTH RIDGE DRIVE TO PUBLIC USE.

DATE FEB. 4-1956
HARRY E. HUBBARD

STATE OF OHIO, LORAIN COUNTY, S.S.
BEFORE ME A NOTARY PUBLIC IN AND FOR SAID COUNTY PERSONALLY APPEARED THE AFORENAAMED HARRY E. HUBBARD WHO ACKNOWLEDGED THE SIGNING OF THE ABOVE PLAT TO BE HIS FREE ACT AND DEED. IN TESTIMONY WHEREOF I HERETO SET MY HAND AND AFFIX MY LEGAL SEAL AT AVON, OHIO THIS 4TH DAY OF FEBRUARY 1956.

EUGENE HUBBARD
NOTARY PUBLIC
EUGENE HUBBARD NOTARY PUBLIC
MY COMMISSION EXPIRES OCT 21, 1958

THIS PLAT MADE AT THE REQUEST OF HARRY E. HUBBARD EMBRACES 12.654 ACRES OF LAND IN ORIGINAL AVON TOWNSHIP SECTION NO. 11, AVON VILLAGE LORAIN COUNTY, OHIO OF WHICH 1.542 ACRES ARE IN SOUTH RIDGE DRIVE, IRON PINS WERE FOUND OR SET AS SHOWN. HEREON PG. 67, PG. 109. DISTANCES ARE IN FEET AND DECIMAL PARTS THEREOF. I CERTIFY THE ABOVE TO BE CORRECT.

C.T. BIGGS
REGISTERED SURVEYOR

THIS WILL CERTIFY THAT THE ABOVE PLAT HAS BEEN DULY APPROVED BY THE ZONING BOARD OF AVON VILLAGE OHIO THIS 8 DAY OF JUNE 1956.

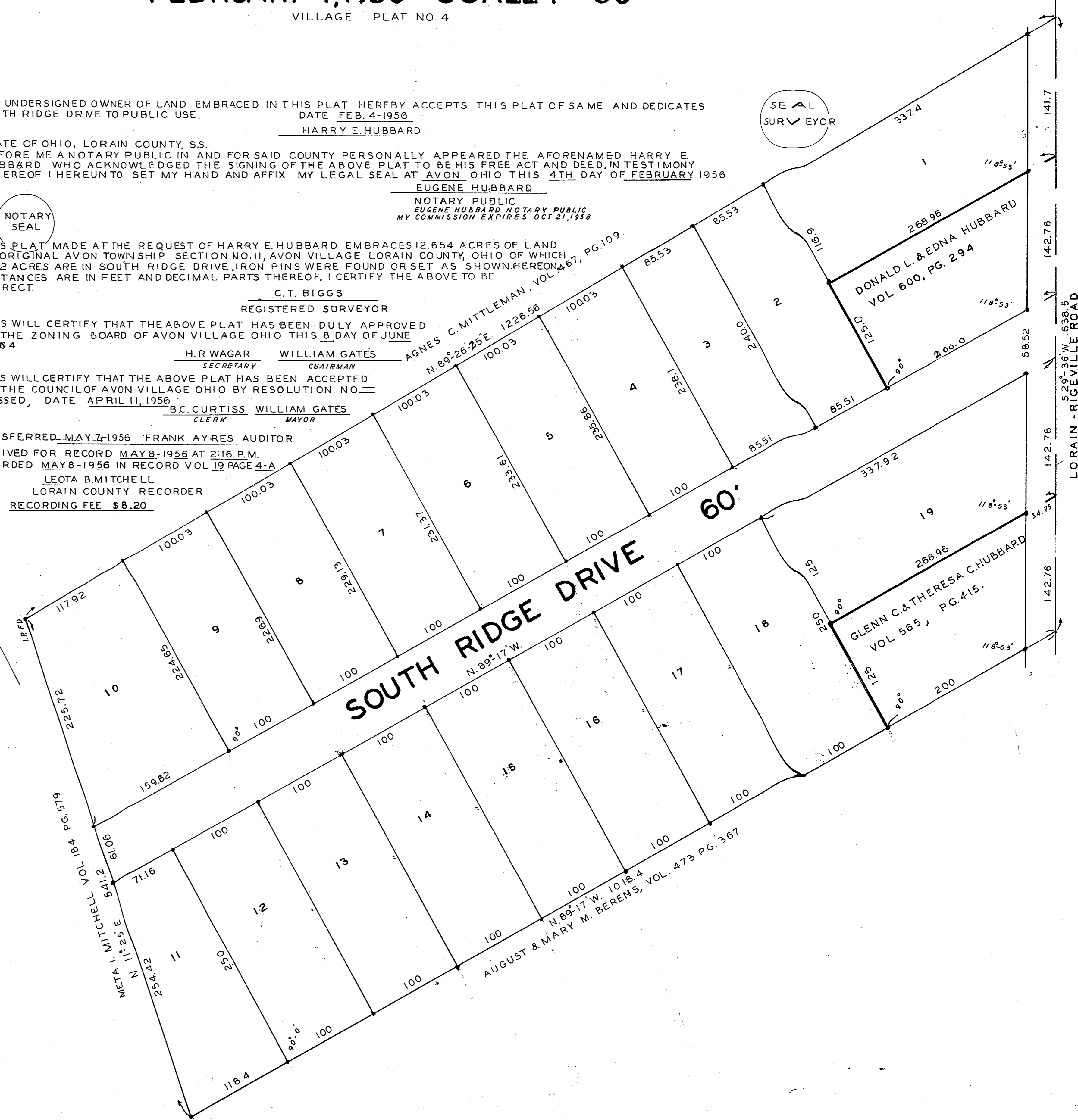
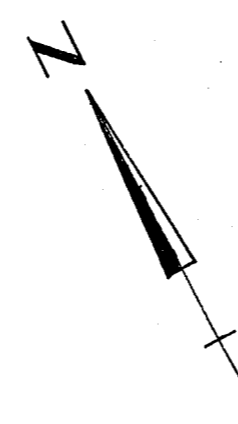
H. R. WAGAR WILLIAM GATES
SECRETARY CHAIRMAN

THIS WILL CERTIFY THAT THE ABOVE PLAT HAS BEEN ACCEPTED BY THE COUNCIL OF AVON VILLAGE OHIO BY RESOLUTION NO. _____ PASSED, DATE APRIL 11, 1956.

B. C. CURTISS WILLIAM GATES
CLERK MAYOR

TRANSFERRED MAY 7-1956 FRANK AYRES AUDITOR
RECEIVED FOR RECORD MAY 8-1956 AT 2:16 P.M.
RECORDED MAY 8-1956 IN RECORD VOL. 19 PAGE 4-A

LEOTA B. MITCHELL
LORAIN COUNTY RECORDER
RECORDING FEE \$ 8.20



THE UNDERSIGNED OWNER OF LAND EMBRACED IN THIS PLAT HEREBY ACCEPTS THIS PLAT OF SAME AND DEDICATES SOUTH RIDGE DRIVE TO PUBLIC USE.

DATE FEB. 4-1956
HARRY E. HUBBARD

STATE OF OHIO, LORAIN COUNTY, S.S.
BEFORE ME A NOTARY PUBLIC IN AND FOR SAID COUNTY PERSONALLY APPEARED THE AFORENAAMED HARRY E. HUBBARD WHO ACKNOWLEDGED THE SIGNING OF THE ABOVE PLAT TO BE HIS FREE ACT AND DEED. IN TESTIMONY WHEREOF I HERETO SET MY HAND AND AFFIX MY LEGAL SEAL AT AVON, OHIO THIS 4TH DAY OF FEBRUARY 1956.

EUGENE HUBBARD
NOTARY PUBLIC
EUGENE HUBBARD NOTARY PUBLIC
MY COMMISSION EXPIRES OCT 21, 1958

THIS PLAT MADE AT THE REQUEST OF HARRY E. HUBBARD EMBRACES 12.654 ACRES OF LAND IN ORIGINAL AVON TOWNSHIP SECTION NO. 11, AVON VILLAGE LORAIN COUNTY, OHIO OF WHICH 1.542 ACRES ARE IN SOUTH RIDGE DRIVE, IRON PINS WERE FOUND OR SET AS SHOWN. HEREON PG. 67, PG. 109. DISTANCES ARE IN FEET AND DECIMAL PARTS THEREOF. I CERTIFY THE ABOVE TO BE CORRECT.

C.T. BIGGS
REGISTERED SURVEYOR

THIS WILL CERTIFY THAT THE ABOVE PLAT HAS BEEN DULY APPROVED BY THE ZONING BOARD OF AVON VILLAGE OHIO THIS 8 DAY OF JUNE 1956.

H. R. WAGAR WILLIAM GATES
SECRETARY CHAIRMAN

THIS WILL CERTIFY THAT THE ABOVE PLAT HAS BEEN ACCEPTED BY THE COUNCIL OF AVON VILLAGE OHIO BY RESOLUTION NO. _____ PASSED, DATE APRIL 11, 1956.

B. C. CURTISS WILLIAM GATES
CLERK MAYOR

TRANSFERRED MAY 7-1956 FRANK AYRES AUDITOR
RECEIVED FOR RECORD MAY 8-1956 AT 2:16 P.M.
RECORDED MAY 8-1956 IN RECORD VOL. 19 PAGE 4-A

LEOTA B. MITCHELL
LORAIN COUNTY RECORDER
RECORDING FEE \$ 8.20

THE ABOVE PLAT OF WHITE OAK DRIVE SUBDIVISION NO. 2 WAS DULY APPROVED BY THE PLANNING COMMISSION OF THE CITY OF ELYRIA, OHIO, AT A MEETING OF SAID COMMISSION HELD, DATE 2-15-56. THE PLANNING COMMISSION OF THE CITY OF ELYRIA, OHIO.

J. J. SERES J. G. KEYS

THIS IS TO CERTIFY THAT I HAVE EXAMINED THE ABOVE PLAT AND I FIND THE SAME TO BE CORRECT AND SUFFICIENT MONUMENTS HAVE BEEN SET.

FEBRUARY 13, 1956 R. E. KLEIN OEDER
CITY ENGINEER

TRANSFERRED MAY 2, 1956 FRANK AYRES AUDITOR

THIS IS TO CERTIFY THAT THE ACCOMPANYING PLAT OF WHITE OAK DRIVE SUBDIVISION NO. 2 WAS APPROVED BY THE COUNCIL OF THE CITY OF ELYRIA, OHIO AND THE DEDICATION OF WHITE OAK DRIVE AND SYCAMORE STREET AS SHOWN THEREON WERE ACCEPTED BY ORDINANCE NO. 2-15-56.

ATTEST: _____ CLERK _____ MAYOR

RECEIVED FOR RECORD APRIL 2, 1956 AT 11:15 O'CLOCK A.M.
RECORDED APRIL 2, 1956 IN RECORD VOL. 19 PAGE 4

LEOTA B. MITCHELL
LORAIN COUNTY RECORDER
RECORDING FEE \$ 10.00