

MIKE PODOBINSKI

N 81° 49' 30" E 526.53' 150.03'

JACK FOYLE

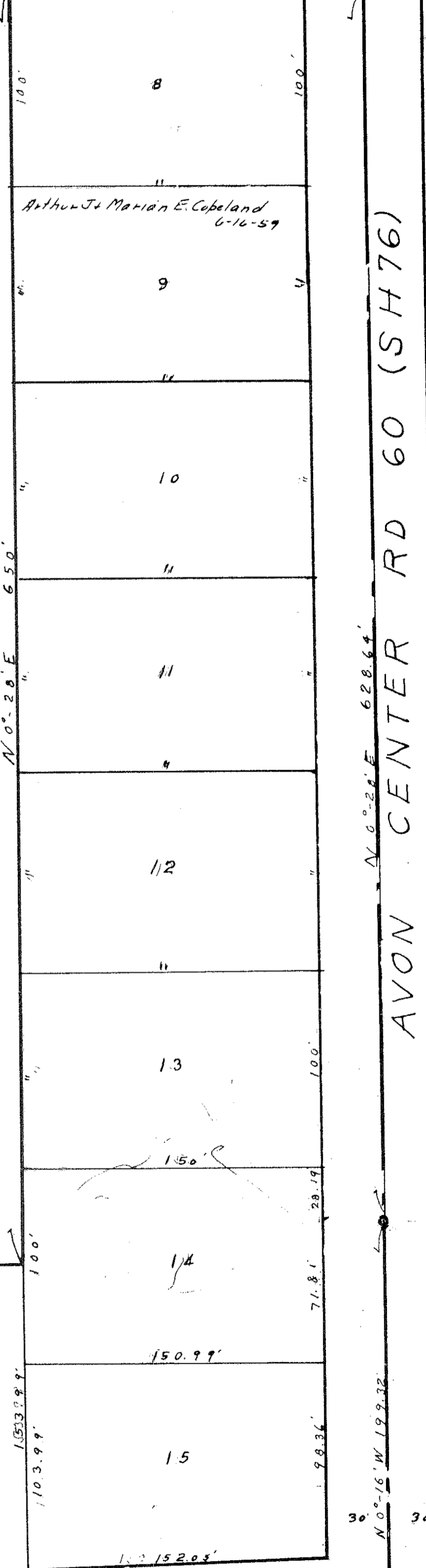
N 0° 23' E 757.85'

JOHN & CHRISTINA BOECKI

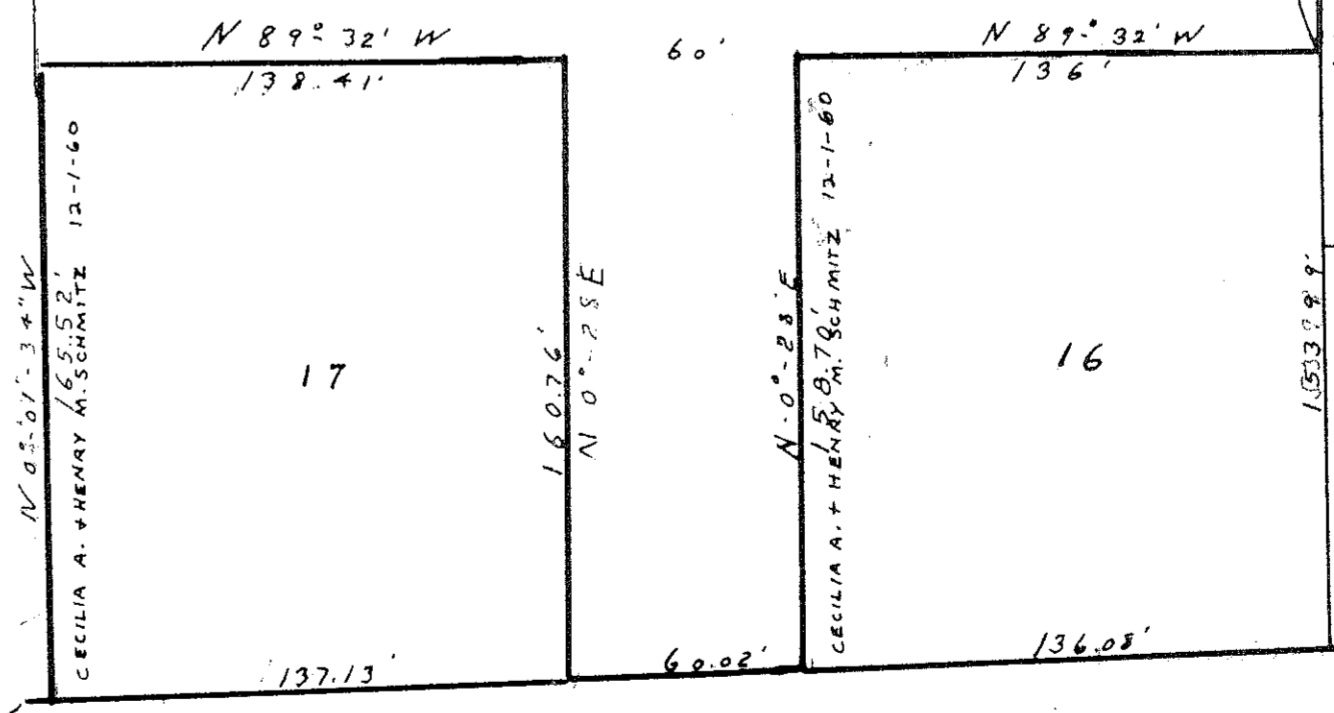
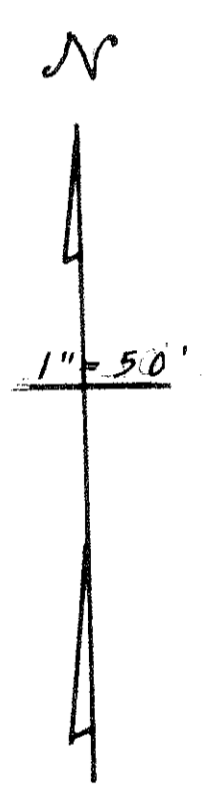
16

N 0° 23' E 716.0'

A N 89° 32' W 150' B



AVON CENTER RD 60 (SH76)



CHESTER RD (POWDERMAKER RD.) 60'

AVON MAP OF VILLAGE

CENTER-ROAD ESTATES
SEC 16 AVON VILLAGE
VOL 19 - Pg 43
Lots in Blank: Jack Foyle
Lots 1 thru 9, 16 & 17. Olga Jacobs 8/4/58

24" x 26"
COPYRIGHT 1962
U.S. CODE, TITLE 17
LORAIN COUNTY, OHIO
Reproduced by,
Allied Microfilm Corp.
Akron, Ohio