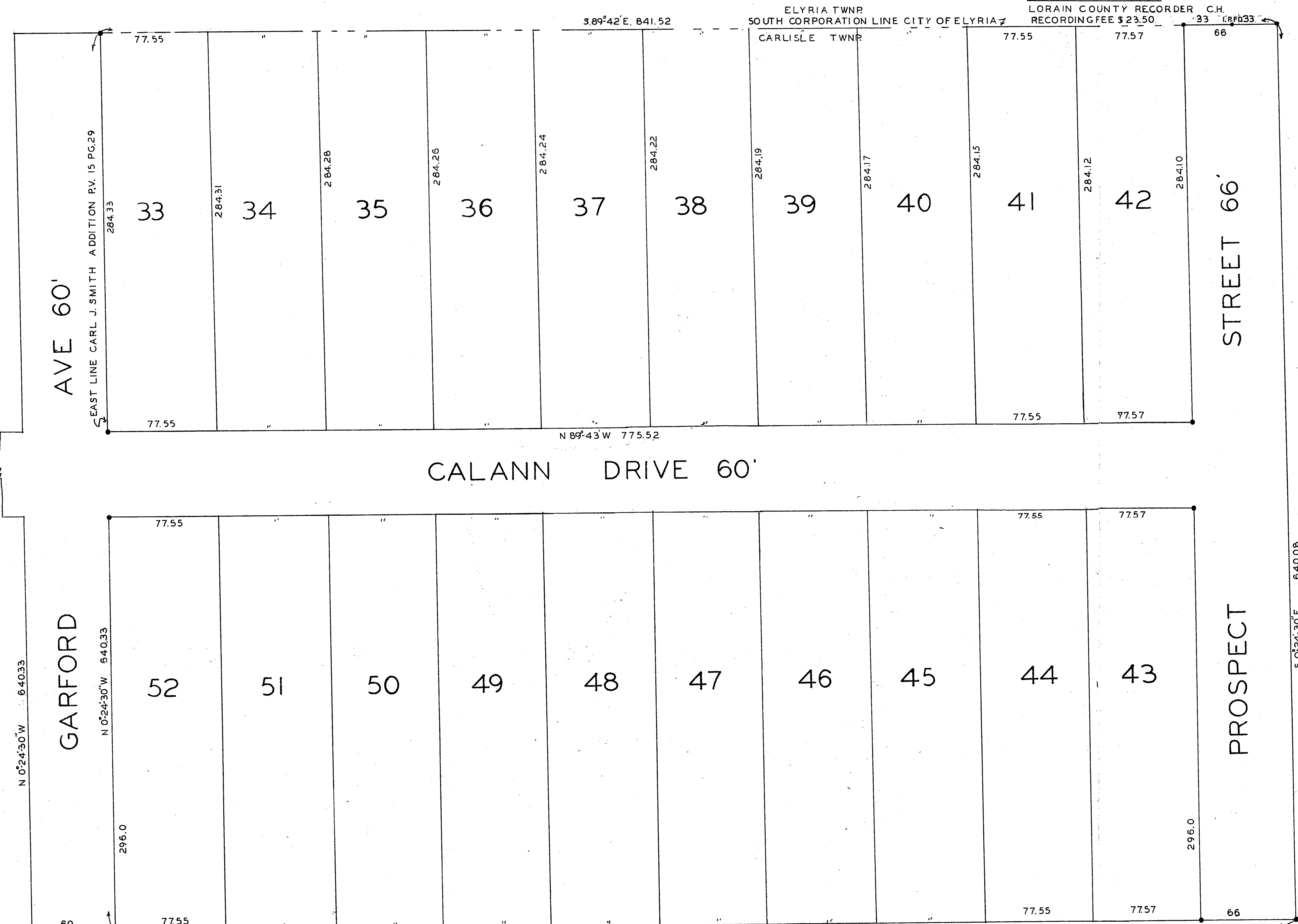


CARL J. SMITH ADDITION NO 2  
PART OF SECTION 4 CARLISLE TOWNSHIP  
LORAIN CO. OHIO SCALE 1" = 40'  
JUNE 14, 1954 T. W. LAUNDON REGISTERED SURVEYOR

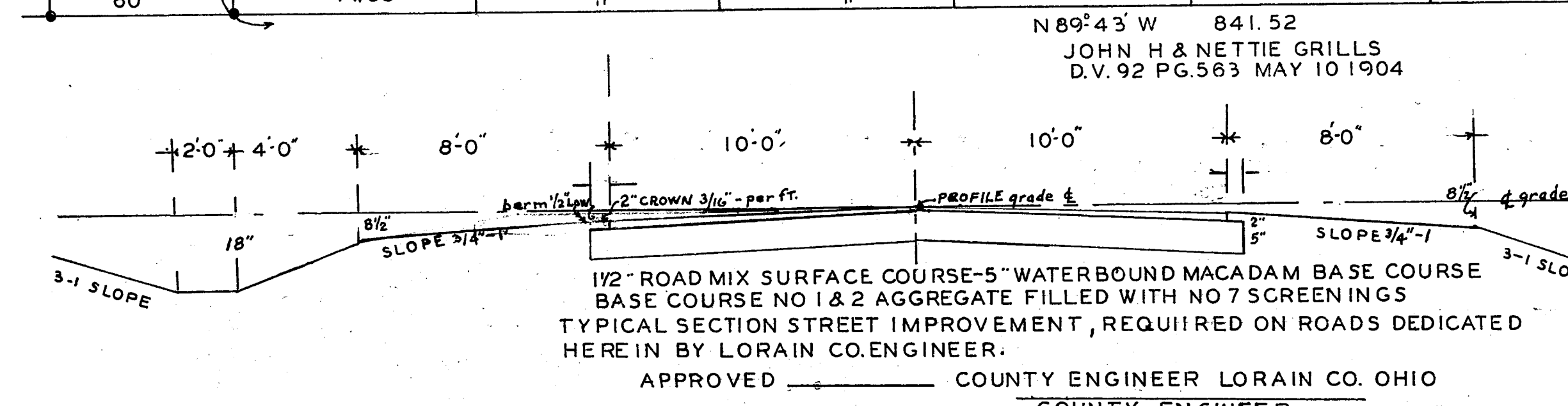
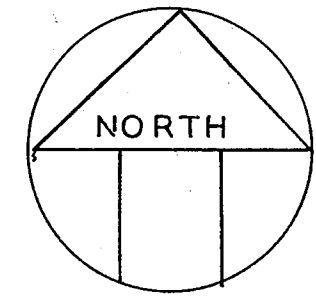
RECEIVED FOR RECORD JUNE 7 1955 AT 1:35 P.M.  
RECORDED JUNE 7 1955 IN RECORD VOL. 18 PAGE 10

LEOTA B. MITCHELL  
LORAIN COUNTY RECORDER C.H.  
RECORDING FEE \$23.50




THIS IS TO CERTIFY THAT AT THE REQUEST OF THE OWNERS OF LANDS EMBRACED IN THIS PLAT OF CARL J. SMITH ADDITION NO 2, I HAVE SURVEYED AND PLATTED THE ABOVE ADDITION AS SHOWN HEREON, SITUATED IN SECTION 4 CARLISLE TWP., LORAIN CO. OHIO AND CONTAINING 12.3669 ACRES OF LAND APPROXIMATELY PLATTED AS A CONTINUATION OF SAID STREET AS RECORDED IN THE CITY OF ELYRIA OHIO. MONUMENTS WERE FOUND OR SET AS SHOWN THUS ON THIS PLAT. DISTANCES SHOWN ARE IN FEET AND DECIMALS THEREOF. ALL OF WHICH I CERTIFY TO BE CORRECT.  
 T. W. LAUNDON REGISTERED SURVEYOR 689

APPROVED BY THE PLANNING COMMISSION OF THE CITY OF ELYRIA OHIO BY RESOLUTION PASSED 5-19-55  
 J.G. KEYS PRES.  
 J.J. SERES SECY.




THIS IS TO CERTIFY THAT WE THE UNDERSIGNED OWNERS OF LANDS EMBRACED WITHIN THIS PLAT OF CARL J. SMITH ADDITION NO 2, HEREBY ACCEPT THE SAME TO BE CORRECT AND DEDICATE TO PUBLIC USE FOR STREET PURPOSES, CALANN DRIVE AND PROSPECT STREET AS SHOWN UPON THIS PLAT, IN TESTIMONY WHEREOF WE HAVE HEREUNTO SET OUR HANDS THIS 14 DAY OF JUNE 1954  
 CARL J. SMITH MARGARET S. SMITH  
 STATE OF OHIO LORAIN CO. SS. BEFORE ME A NOTARY PUBLIC IN AND FOR SAID COUNTY AND STATE PERSONALLY APPEARED CARL J. & MARGARET S. SMITH, WHO ACKNOWLEDGED THE SIGNING OF THIS PLAT TO BE THEIR FREE ACT AND DEED, IN TESTIMONY WHEREOF I HAVE HEREUNTO SET MY HAND AND OFFICIAL SEAL AT ELYRIA OHIO THIS 14TH DAY OF JUNE 1954  
 EDNA C. ALBRECHT NOTARY PUBLIC  
 EDNA C. ALBRECHT NOTARY PUBLIC  
 MY COMMISSION EXPIRES FEB 15 1957  
 WITNESSES:  
 HERBERT S. EHEY EDNA C. ALBRECHT  
 APPROVED BY BOARD OF TOWNSHIP TRUSTEES OF CARLISLE TOWNSHIP, LORAIN CO. OHIO



APPROVED \_\_\_\_\_ COUNTY ENGINEER LORAIN CO. OHIO  
COUNTY ENGINEER

JESSE SMITH ALLOTMENT  
O.L. 21 RUSSIA TOWNSHIP

SCALE 100 FT. = 1 INCH



THIS PLAT MADE AT THE REQUEST OF JESSE SMITH EMBRACES 10.307 AC. OF LAND IN ORIGINAL LOT NO 21 RUSSIA TOWNSHIP, LORAIN COUNTY OHIO. MONUMENTS WERE FOUND OR SET AS SHOWN. MEASUREMENTS ARE IN FEET AND DECIMAL PARTS THEREOF. ALL OF WHICH I CERTIFY TO BE CORRECT.

C.T. BIGGS  
C.T. BIGGS  
REGISTERED SURVEYOR



THE UNDERSIGNED OWNER OF THE LAND EMBRACED WITHIN THIS PLAT HEREBY ACCEPTS THE SAME TO BE CORRECT AS SHOWN HEREON.  
JESSE SMITH

THE ABOVE PLAT WAS DULY APPROVED BY THE COUNTY COMMISSIONERS OF LORAIN COUNTY OHIO THIS 3 DAY OF AUGUST 1955


COMMISSIONERS  
J. NORMAN THOMPSON  
J. POWELL JONES  
O.G. DUNN

THE ABOVE PLAT WAS DULY APPROVED BY THE RUSSIA TOWNSHIP BOARD OF TRUSTEES THE 2ND DAY OF AUGUST 1955

TRUSTEES  
E.D. SCHRAMM  
CECIL HUMPHREY  
PAUL COURT

STATE OF OHIO LORAIN COUNTY, S.S.  
BEFORE ME A NOTARY PUBLIC IN AND FOR SAID COUNTY AND STATE PERSONALLY APPEARED JESSE SMITH WHO ACKNOWLEDGED THE SIGNING OF THIS PLAT TO BE HIS FREE ACT AND DEED IN WITNESS WHEREOF I HAVE HEREUNTO SET MY HAND AND OFFICIAL SEAL THIS 2ND DAY OF AUGUST 1955

R.F. VANDEMARK  
NOTARY PUBLIC



TRANSFERRED AUG 10, 1955 FRANK AYRES AUDITOR

RECEIVED FOR RECORD AUG 11, 1955 AT 10:21 AM.  
RECORDED AUG 11, 1955 IN RECORD VOL 18 PAGE 10A  
LEOTA B. MITCHELL

RECORDING FEE \$6.65 LORAIN COUNTY RECORDER M.C.