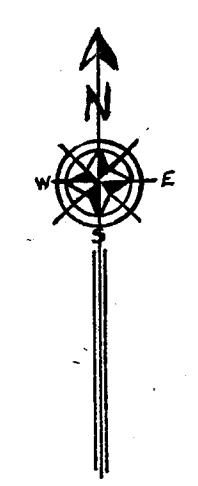


TOTAL ACREAGE OF LAND SURVEYED FOR HELEN ERB, OWNER 125788 ACRES TOTAL ACREAGE OF SUBDIVISION NO. 1, LAKE BREEZE MANOR-1910 ACRES TOTAL ACREAGE WITHIN LAKE BREEZE-ROAD, 0.5619 ACRES

JOHN A. PETSCHÉ  
 SURVEYOR

THIS IS TO CERTIFY THAT HELEN ERB OWNER OF LANDS EMBRACED IN THE ABOVE PLAT DOES HEREBY ACCEPT THE SAME AS SHOWN HEREON IN TESTIMONY WHEREOF I HEREBY SET MY HAND THIS 1ST DAY OF JUNE 1955  
 HELEN ERB

WITNESSED  
 M.A. KREBS  
 W.O. ZAISER




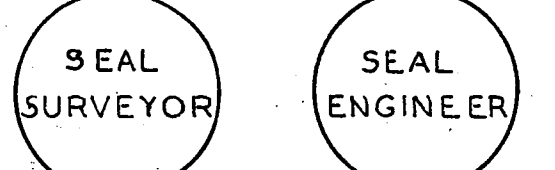
STATE OF OHIO  
 LORAIN COUNTY SS. BEFORE ME A NOTARY PUBLIC IN AND FOR SAID COUNTY AND STATE PERSONALLY APPEARED HELEN ERB WHO ACKNOWLEDGED THE SIGNING OF THE ABOVE PLAT TO BE HER FREE ACT AND DEED IN WITNESS WHEREOF I HAVE HEREBY SET MY HAND AND OFFICIAL SEAL AT CLEVELAND, OHIO THIS 1ST DAY OF JUNE 1955  
 MARGARET A. KREBS NOTARY PUBLIC

VILLAGE COUNCIL CERTIFICATE  
 THIS WILL CERTIFY THAT THE ABOVE PLAT HAS BEEN ACCEPTED BY THE COUNCIL OF SHEFFIELD LAKE VILLAGE BY RESOLUTION NO. 1859 PASSED 4/19/55  
 S.W. JORDAN MAYOR  
 ELEANOR PISKURA CLERK

VILLAGE ZONING BOARD  
 THIS IS TO CERTIFY THAT THE ABOVE PLAT HAS BEEN APPROVED BY THE ZONING BOARD OF SHEFFIELD LAKE VILLAGE THIS DAY 23 OF MAY 1955  
 VICTOR J. MONZ  
 M.C. KOLCZUN  
 RALPH BARDONER  
 APPROVED APRIL 19, 1955  
 JOHN A. PETSCHÉ  
 VILLAGE ENGINEER

TRANSFERRED JUN. 1 - 1955 FRANK AYRES AUDITOR

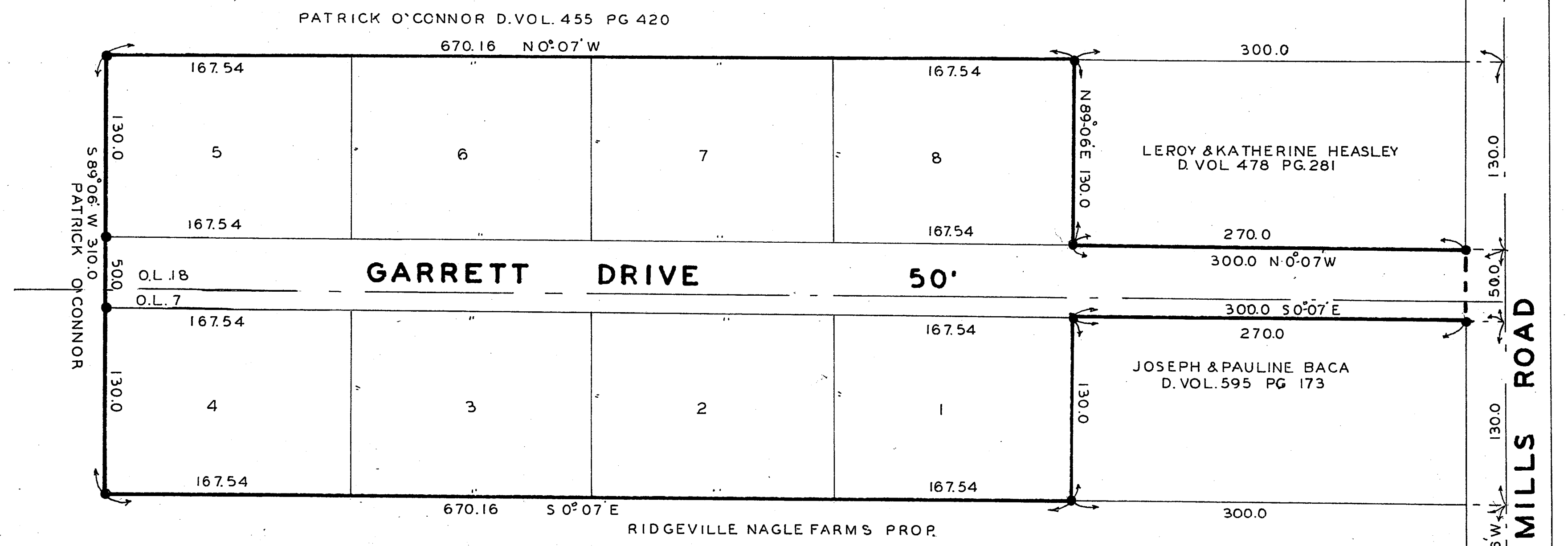
RECEIVED FOR RECORD JUN. 1, 1955 AT 3:46 P.M.  
 RECORDED JUNE 1, 1955 IN RECORD VOL. 18 PAGE 9  
 LEOTA B. MITCHELL  
 LORAIN COUNTY RECORDER  
 RECORDING FEE \$ 10.80



MONUMENTS WERE FOUND OR SET AT ALL POINTS INDICATED ON THIS MAP. DISTANCES ARE GIVEN IN FEET AND DECIMAL PARTS THEREOF, ALL OF WHICH I CERTIFY TO BE CORRECT  
 JOHN A. PETSCHÉ  
 RESURVEYED MAY 18, 1955 REGISTERED PROFESSIONAL ENGINEER

Instructions: See Vol. 681, Page 597

O'CONNOR'S SUBDIVISION NO. 1.  
 PART O.L. 7 & 18 RIDGEVILLE-TOWNSHIP  
 LORAIN COUNTY OHIO  
 SCALE 1" = 60'  
 JUNE 1955  
 C.E. PENFOUND REG. SURVEYOR



WE THE UNDERSIGNED OWNERS OF THE LAND EMBRACED IN THE ABOVE PLAT OF O'CONNOR'S SUBDIVISION NO. 1 HEREBY ACCEPT THE SAME TO BE CORRECT AND DEDICATE TO PUBLIC USE GARRETT DRIVE AS SHOWN HEREON.  
 PATRICK O'CONNOR OWNER



STATE OF OHIO LORAIN COUNTY SS.  
 BEFORE ME A NOTARY PUBLIC IN AND FOR SAID COUNTY AND STATE PERSONALLY APPEARED PATRICK O'CONNOR WHO ACKNOWLEDGED THE SIGNING OF THE ABOVE PLAT TO BE HIS FREE ACT AND DEED IN WITNESS WHEREOF I HAVE HEREBY SET MY HAND AND SEAL AT CLEVELAND, OHIO THIS 29TH DAY OF AUG 1955  
 J.P. CURRAN NOTARY PUBLIC  
 MY COMMISSION EXPIRES MAY 31 1958

THE ABOVE PLAT OF O'CONNOR'S SUBDIVISION NO. 1 WAS DULY APPROVED BY THE BOARD OF COUNTY COMMISSIONERS OF LORAIN COUNTY OHIO DATED AUG 29 1955  
 J. NORMAN THOMPSON  
 J. POWELL JONES

THE ABOVE PLAT OF O'CONNOR'S SUBDIVISION NO. 1 WAS DULY APPROVED BY THE RIDGEVILLE TOWNSHIP TRUSTEES LORAIN COUNTY OHIO DATED AUG 24 1955  
 ALBERT M. DIEDERICH PRES.  
 E.M. HERRON  
 H.D. FORTUNE

THE ABOVE PLAT OF O'CONNOR'S SUBDIVISION NO. 1 WAS DULY APPROVED BY THE ZONING BOARD OF RIDGEVILLE TOWNSHIP LORAIN COUNTY OHIO DATED \_\_\_\_\_ 1955  
 STERLING C. MILLS CHAIRMAN  
 RALPH STEINMETZ - SECY.  
 AUG. 18, 1955  
 TRANSFERRED SEPT. 7, 1955  
 FRANK AYRES AUDITOR

THIS PLAT OF O'CONNOR'S SUBDIVISION NO. 1 APPROVED BY THE PLANNING COMMISSION OF NORTH OLMSTED THIS \_\_\_\_\_ DAY OF \_\_\_\_\_ 1955  
 CHAIRMAN  
 THIS PLAT OF O'CONNOR'S SUBDIVISION NO. 1 APPROVED BY THE LORAIN COUNTY PLANNING COMMISSION THIS \_\_\_\_\_ DAY OF \_\_\_\_\_ 1955  
 CHAIRMAN

THIS PLAT OF O'CONNOR'S SUBDIVISION NO. 1 MADE AT THE REQUEST OF PATRICK O'CONNOR EMBRACES 5.079 ACRES OF LAND IN ORIGINAL LOTS 7 & 18 RIDGEVILLE TOWNSHIP OF WHICH 2.32 AC. IS IN O.L. 7, AND 2.759 AC. IS IN O.L. 18, INCLUDING GARRETT DRIVE. GARRETT DRIVE CONTAINS 0.32 AC. IN O.L. 7, AND 0.759 AC. IS IN O.L. 18, RIDGEVILLE TOWNSHIP, LORAIN COUNTY, OHIO. MEASUREMENTS ARE SHOWN IN FEET AND DECIMAL PARTS THEREOF. ALL OF WHICH I CERTIFY TO BE CORRECT.

INDICATES IRON PINS FOUND OR SET.  
 HEAVY BLACK LINE INDICATES OUTLINE OF PLAT  
 C.E. PENFOUND  
 REGISTERED SURVEYOR

RECEIVED FOR RECORD SEPT. 8 - 1955 AT 3:00 P.M.  
 RECORDED SEPT. 8 1955 IN RECORD VOL. 18 PLATS PAGE 9-A  
 LEOTA B. MITCHELL  
 LORAIN COUNTY RECORDER  
 RECORDING FEE \$16.60