
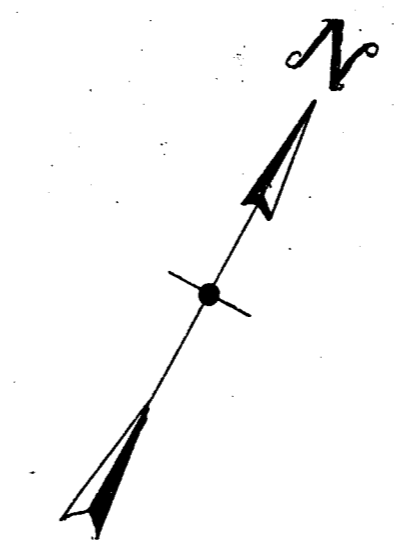


# YUNKER COURT EXTENSION CARLISLE TOWNSHIP SECTION NO. 6 LORAIN COUNTY OHIO

SCALE 1"=60'  
C.E. PENFOUND

MAR. 11-1955  
REGISTERED SURVEYOR




THIS IS TO CERTIFY THAT THE UNDERSIGNED FRANK P. YUNKER, OWNER OF LANDS CONTAINED WITHIN THIS PLAT OF YUNKER COURT EXTENSION, DOES HEREBY ACCEPT THE SAME TO BE CORRECT AND DEDICATES TO PUBLIC USE FOR STREET PURPOSES YUNKER COURT TO A WIDTH OF 40 FEET AS SHOWN.  
FRANK P. YUNKER

W.H. MAYFIELD  
D. VOL. 415 PG. 108 MAY 9-1947

"Vacation of Yunker Court Turn-around" Deed Vol. 695 Page #522812  
"Vacation of Yunker Court Turn-around" Deed Vol. 695 " #522906

NOTE: IRON PIN MONUMENTS, SET SHOWN THUS: ●



STATE OF OHIO  
LORAIN CO. S.S.  
BEFORE ME A NOTARY PUBLIC IN AND FOR SAID COUNTY AND STATE: PERSONALLY APPEARED FRANK P. YUNKER, WHO ACKNOWLEDGED THE SIGNING OF THIS PLAT TO BE HIS FREE ACT AND DEED.  
IN WITNESS WHEREOF I HAVE HEREUNTO SET MY HAND AND OFFICIAL SEAL AT ELYRIA, OHIO, THIS 11TH DAY OF MARCH 1955  
PHYLLIS SCHMIDT  
PHYLLIS SCHMIDT, NOTARY PUBLIC  
MY COMMISSION EXPIRES NOV. 23, 1955

APPROVED BY THE BOARD OF LORAIN COUNTY COMMISSIONERS \_\_\_\_\_  
CLERK \_\_\_\_\_

THIS IS TO CERTIFY THAT AT THE REQUEST OF THE OWNER, I HAVE SURVEYED AND PLATTED YUNKER COURT EXTENSION AS SHOWN HEREON. DISTANCES ARE SHOWN IN FEET AND DECIMALS THEREOF. IRON PIN MONUMENTS WERE FOUND OR SET AS SHOWN. LANDS EMBRACED IN THIS PLAT ARE PART OF SECTION 6 OF CARLISLE TOWNSHIP LORAIN CO. OHIO, AND CONTAINING 6.4649 ACRES OF LAND, INCLUSIVE OF YUNKER COURT AS SHOWN.  
C.E. PENFOUND  
REGISTERED SURVEYOR NO. 3200

APPROVED BY PLANNING COMMISSION OF THE CITY OF ELYRIA OHIO BY RESOLUTION NO. \_\_\_\_\_ DATED 4-21-55  
PRESIDENT J.G. KEYS  
SECRETARY J.J. SERES

TRANSFERRED MAY 2, 1955 FRANK AYRES AUDITOR  
RECEIVED FOR RECORD MAY 2, 1955 AT 3:19 P.M.  
RECORDED MAY 2, 1955 IN RECORD VOL. 18 PAGE 1  
LEOTA B. MITCHELL  
LORAIN COUNTY RECORDER  
RECORDING FEE \$32.55 C.H.

THE ABOVE PLAT IS APPROVED BY THE TRUSTEES OF CARLISLE TOWNSHIP  
CARL MCMULLEN BRUCE ALEXANDER LAURENCE A. JACKSON  
CLERK GEORGE ROBSON

THE ABOVE PLAT IS APPROVED BY THE ZONING BOARD OF CARLISLE TOWNSHIP R.W. SAENS APRIL 13, 1955  
CLARENCE HOLTON DAN CAMPBELL KARL SIMMS  
H.E. KALTER CLERK GEORGE ROBSON