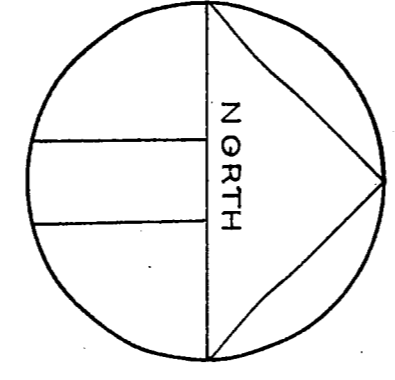
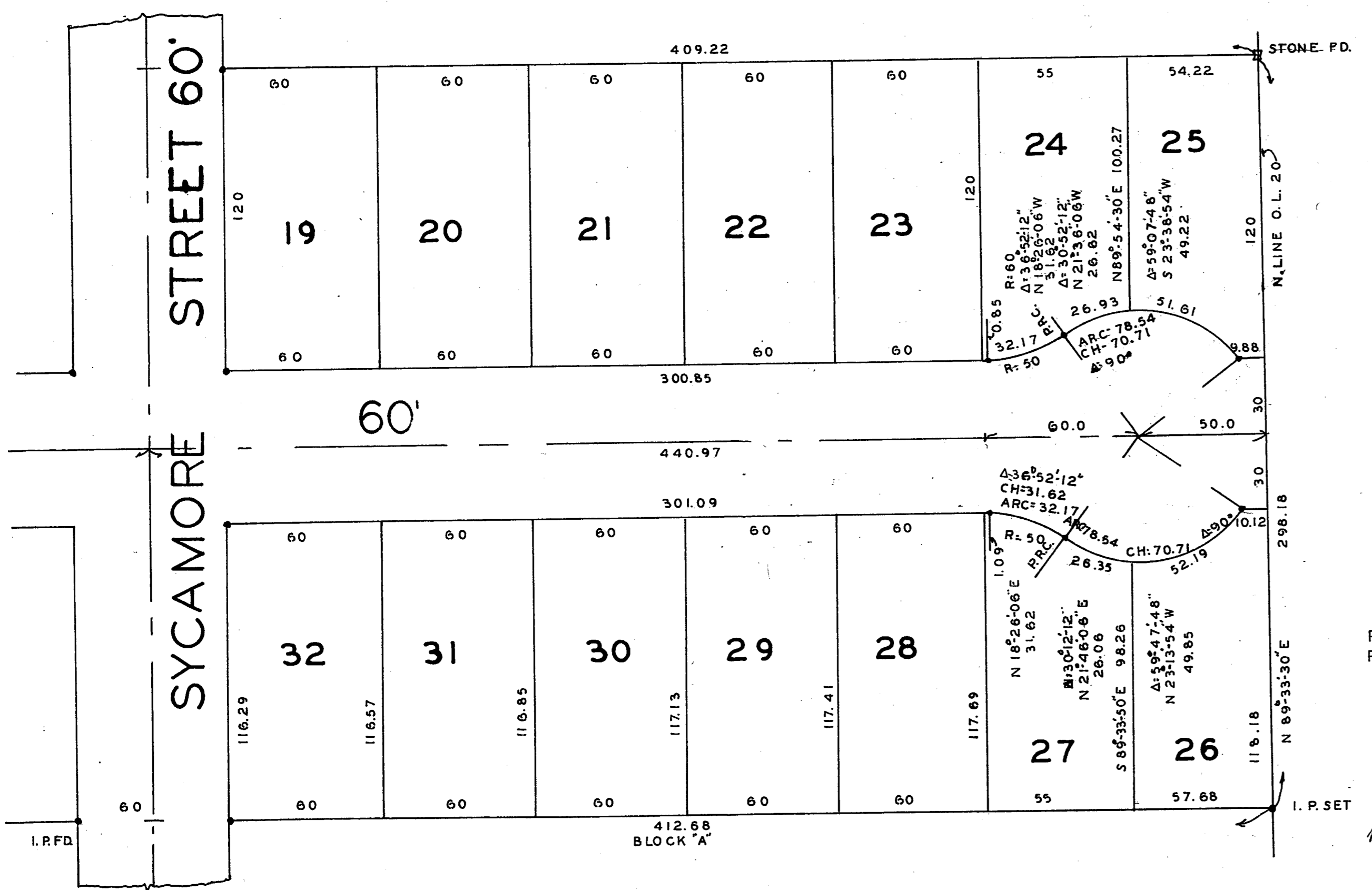
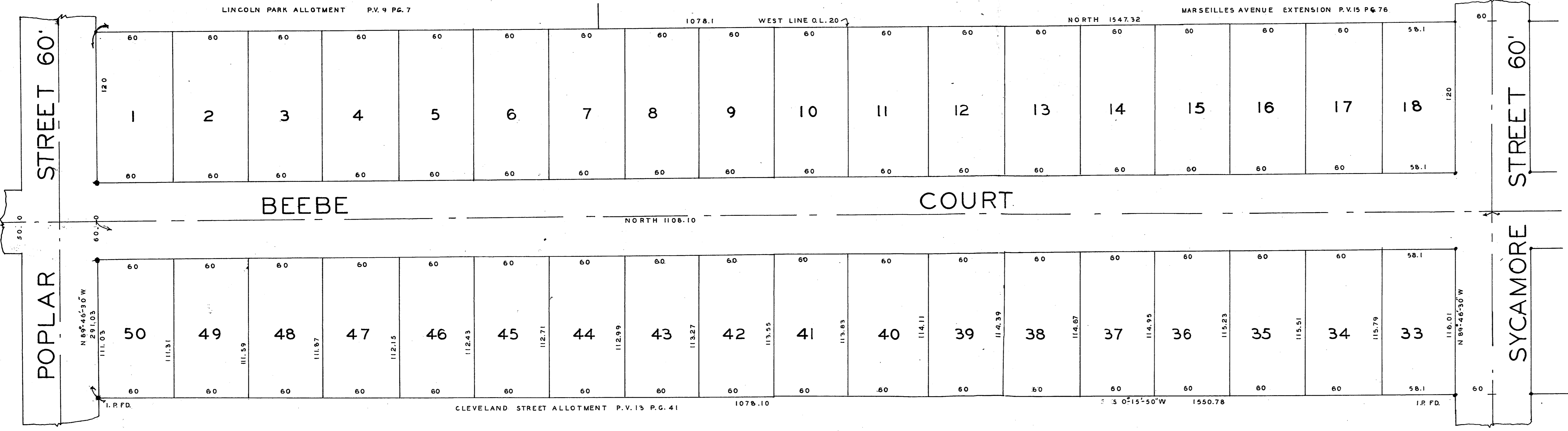


K-D SUBDIVISION
 PART OF ORIGINAL LOT 20 EAST OF BLACK RIVER
 ELYRIA CITY ELYRIA TWP. LORAIN CO. OHIO
 K-D CONSTRUCTION CO. OWNER
 JUNE 30, 1954 SCALE 1" = 40'
 T.W. LAUNDON REGISTERED SURVEYOR



THIS IS TO CERTIFY THAT THE ABOVE PLAT OF K-D SUBDIVISION HAS BEEN APPROVED BY THE PLANNING COMMISSION OF THE CITY OF ELYRIA, OHIO, BY RESOLUTION NO. _____ PASSED 8-12-54
J.G. KEYS MAYOR J.J. SERES CLERK

THIS IS TO CERTIFY THAT SUFFICIENT MONUMENTS HAVE BEEN SET TO DEFINE THE STREETS AS SHOWN UPON THE ABOVE PLAT OF K-D SUBDIVISION
 DATE AUG 12, 1954 J.M. POWELL CITY ENGINEER

THIS IS TO CERTIFY THAT THE DEDICATION OF BEEBE COURT AND SYCAMORE STREET AS SHOWN UPON THE ABOVE PLAT OF K-D SUBDIVISION HAS BEEN ACCEPTED BY THE COUNCIL OF THE CITY OF ELYRIA, OHIO, BY ORDINANCE NO. 4460 PASSED 9-20-54
J.G. KEYS MAYOR ROBERT J. CORTS CLERK

THIS IS TO CERTIFY THAT K-D CONSTRUCTION CO. OWNER OF LANDS CONTAINED WITHIN THE ABOVE PLAT OF K-D SUBDIVISION, ACCEPT THE SAME TO BE CORRECT AND DEDICATE TO PUBLIC USE FOR STREET PURPOSES BEEBE COURT AND SYCAMORE STREET AS SHOWN HEREON.
 THE K-D CONSTRUCTION CO. BY IT'S PRES. EDWARD J. DEMETER
LLOYD V. PIERMAN BY IT'S VICE PRES. JACK L. PIPER
RENE F. PIERMAN

COUNTY OF LORAIN } BEFORE ME A NOTARY PUBLIC IN AND FOR SAID COUNTY AND STATE PERSONALLY
 STATE OF OHIO SS. } APPEARED EDWARD J. DEMETER PRESIDENT AND JACK L. PIPER VICE PRESIDENT
 RESPECTIVELY OF THE K-D CONSTRUCTION CO. A AUTHORIZED OHIO CORPORATION AND LLOYD AND
 RENE F. PIERMAN WHO ACKNOWLEDGED THE SIGNING OF THIS PLAT TO BE IT'S AND THEIR FREE ACT
 DEED, IN TESTIMONY WHEREOF I HAVE HEREUNTO SET MY HAND AND OFFICIAL SEAL AT ELYRIA, OHIO
 THIS 18 DAY OF JUNE, 1954.

(NOTARY SEAL) STEPHAN R. NAGY
 NOTARY PUBLIC

THIS IS TO CERTIFY THAT AT THE REQUEST OF THE OWNERS, THE K-D CONSTRUCTION CO. I HAVE PLATTED THE ABOVE LANDS AS SHOWN HEREON; SITUATED IN ORIG. LOT 20 EAST OF BLACK RIVER ELYRIA CITY AND TOWNSHIP, LORAIN CO., OHIO, AND CONTAINING WITHIN SAID BOUNDS 10.4773 ACRES OF LAND. IRON PIN OR STONE MONUMENTS WERE FOUND OR SET AT ALL POINTS MARKED THUS MEASUREMENTS ARE SHOWN IN FEET AND DECIMALS THEREOF.
 ALL OF WHICH I CERTIFY TO BE CORRECT.

T.W. LAUNDON
 REGISTERED SURVEYOR 689

RECEIVED FOR RECORD APRIL 23, 1955 AT 11:25 A.M.
 RECORDED APRIL 23, 1955 IN RECORD VOL 17 PAGE 41
LEOTA B. MITCHELL
 LORAIN COUNTY RECORDER
 B.W.
 RECORDING FEE \$31.75

Restrictions: Deed Vol. 640, Page 274.

TRANSFERRED APRIL 22, 1955 FRANK AYRES AUDITOR