

# HAWKE — COOLEY ESTATES

## BEING PART OF ORIGINAL LOT 7, EATON TOWNSHIP

### LORAIN, COUNTY, O.

THIS IS TO CERTIFY THAT I HAVE EXAMINED THIS PLAT AND I FIND THE SAME TO BE CORRECT AND THAT SUFFICIENT MONUMENTS HAVE BEEN SET.

SURVEYOR FOR THE COUNTY OF LORAIN, O.

BOARD OF COUNTY COMMISSIONERS  
 AS PRESCRIBED IN AMENDED SUBSTITUTE BILL NO. 629 AS ENACTED BY THE  
 GENERAL ASSEMBLY JULY 2, 1953, BY RESOLUTION NO. 13448 AT MARCH 3, 1954  
 THIS PLAT APPROVED FOR RECORD BY MOTION OF THE BOARD OF COUNTY  
 COMMISSIONERS OF LORAIN COUNTY, O. THIS 24 DAY OF SEPT. 1954.

J. POWELL JONES  
 J. NORMAN THOMPSON  
 O. G. DUNN

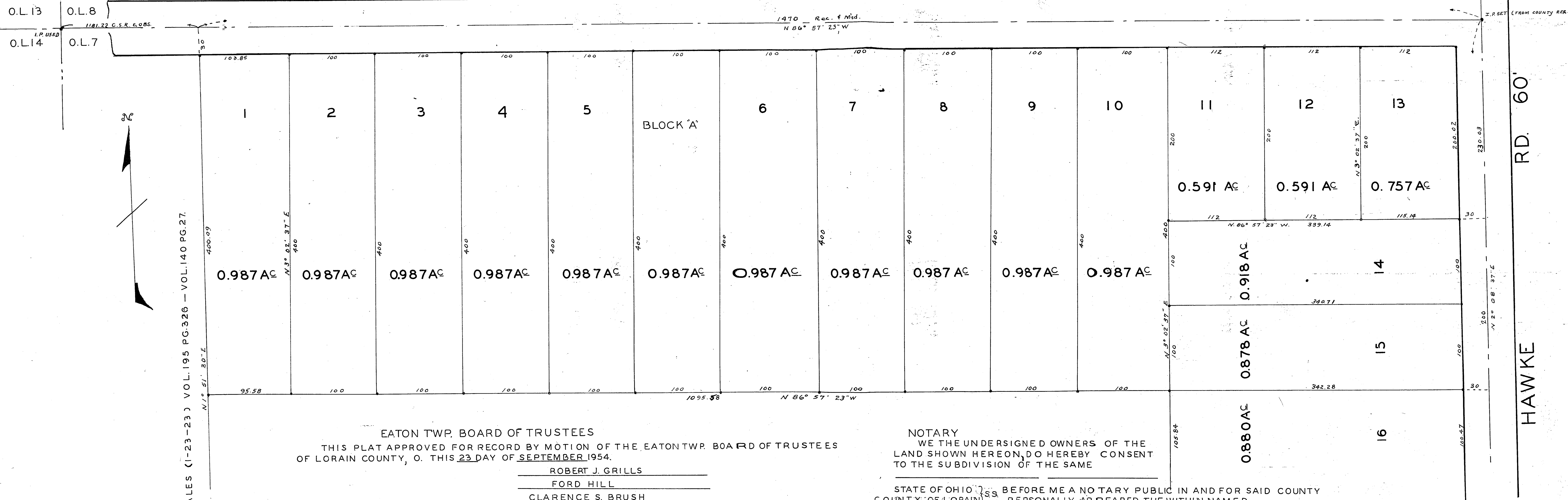
DISTANCES ARE GIVEN IN FEET AND DECIMAL PARTS THEREOF. MONUMENTS WERE FOUND OR SET AT ALL POINTS INDICATED THUS. BEARINGS SHOWN HEREON ARE TO AN ASSUMED MERIDIAN AND ARE USED TO DENOTE ANGLES ONLY ALL OF WHICH I CERTIFY TO BE CORRECT.  
 OF WHICH IS 44 ACRES

AUGUST 1954  
 SCALE 1"=50'

SEAL  
 SURVEYOR

ROBT. H. KRAUSE SR.  
 REG. OHIO SURVEYOR 2885

COOLEY RD. 60'



EATON TWP. BOARD OF TRUSTEES  
 THIS PLAT APPROVED FOR RECORD BY MOTION OF THE EATON TWP. BOARD OF TRUSTEES  
 OF LORAIN COUNTY, O. THIS 23 DAY OF SEPTEMBER 1954.

ROBERT J. GRILLS  
 FORD HILL  
 CLARENCE S. BRUSH

RECEIVED FOR RECORD SEPT. 24, 1954 AT 2:50 P.M. RECORDED SEPT. 24, 1954  
 IN RECORD VOL. 17 PAGE 11 & 12

LEOTA B. MITCHELL  
 LORAIN COUNTY RECORDER M.C.  
 RECORDING FEE \$20.30  
 TRANSFERRED SEPT. 24, 1954 FRANK AYRES AUDITOR

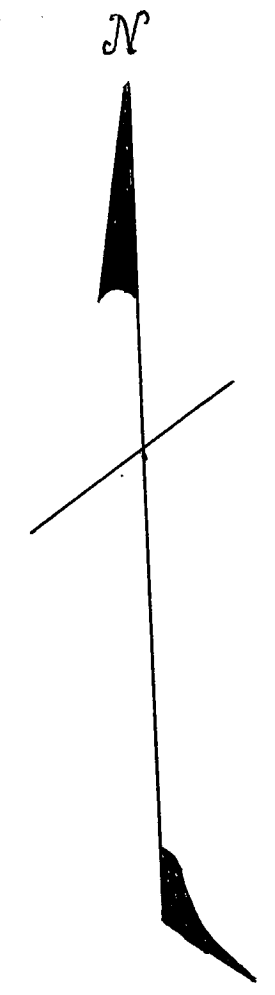
NOTARY  
 WE THE UNDERSIGNED OWNERS OF THE  
 LAND SHOWN HEREON, DO HEREBY CONSENT  
 TO THE SUBDIVISION OF THE SAME

STATE OF OHIO, )  
 COUNTY OF LORAIN, )  
 BEFORE ME A NOTARY PUBLIC IN AND FOR SAID COUNTY  
 PERSONALLY APPEARED THE WITHIN NAMED  
 ALBERT MOORE

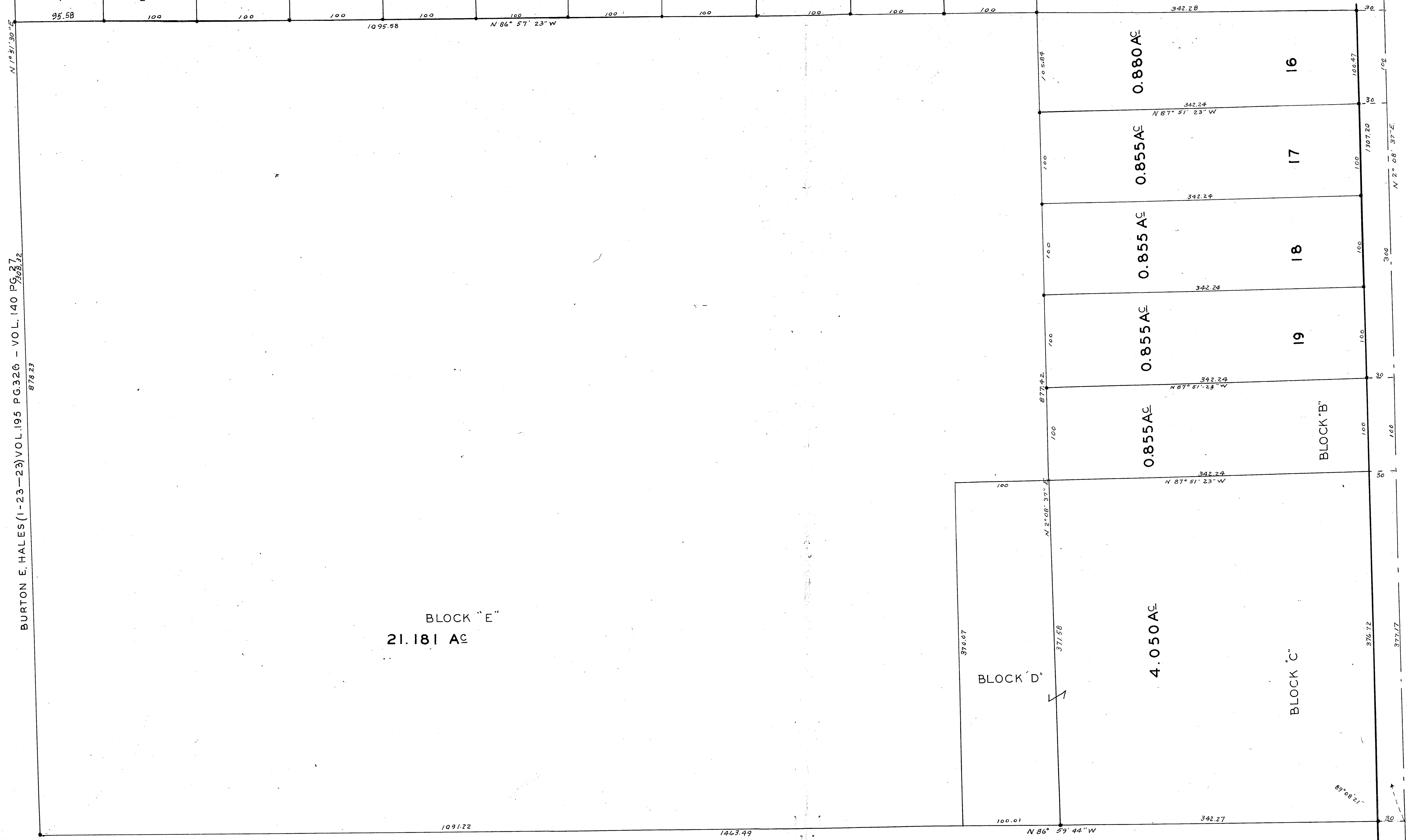
WHO ACKNOWLEDGED THE SIGNING OF THE FOREGOING INSTRUMENT AS THEIR  
 FREE ACT AND DEED, IN TESTIMONY WHEREOF I HEREUNTO SET MY HAND AND  
 OFFICIAL SEAL AT EATON TWP, O. THIS 23 DAY OF SEPTEMBER 1954

LEE-B. TERRELL  
 NOTARY PUBLIC  
 MY COMM. EXP. 6/27/55

SEAL  
 NOTARY



BURTON E. HALES (1-23-23) VOL. 195 PG. 326 - VOL. 140 PG. 27, 28, 32  
878 23



BLOCK "E"  
21.181 AC

BLOCK "D"

4.050 AC

BLOCK "C"

BLOCK "B"

0.855 AC

0.855 AC

0.855 AC

0.855 AC

0.880 AC

16

17

18

19

HAWKE ROAD 60'

86-59-44  
2-08-37  
89-08-21

HAWKE — COOLEY ESTATES  
BEING PART ORIGINAL LOT 7, EATON TOWNSHIP  
LORAIN, COUNTY, O.

ELYRIA—TWINSBURG RD. ROUTE 82  
Z. P. 45 SEP.

GORDON F. HALES (1-23-47) VOL. 406 PG. 131