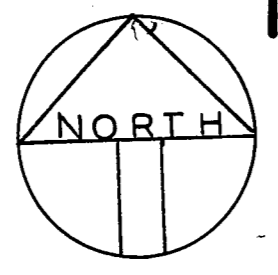


**FAIRWAY SUBDIVISION**  
**PART OF ORIGINAL LOT 84 RUSSIA**  
**TOWNSHIP LORAIN CO. OHIO**  
 SCALE 1"=40' FEBY'8 1954  
 NO.462962 T.W.LAUNDON REGISTERED SURVEYOR



THIS IS TO CERTIFY THAT THE UNDERSIGNED D.WALLACE WEIL, OWNER OF LANDS CONTAINED WITHIN THIS PLAT OF FAIRWAY SUBDIVISION, DOES HEREBY ACCEPT THE SAME TO BE CORRECT AND DEDICATES TO PUBLIC USE FOR STREET PURPOSES FAIRWAY DRIVE AND MORGAN STREET TO A WIDTH OF 30 FEET NORTHERLY FROM THE CENTER LINE THEREOF.  
D.WALLACE WEIL

STATE OF OHIO  
 LORAIN CO. SS.



BEFORE ME A NOTARY PUBLIC IN AND FOR SAID COUNTY AND STATE PERSONALLY APPEARED D. WALLACE WEIL WHO ACKNOWLEDGED THE SIGNING OF THIS PLAT TO BE HIS FREE ACT AND DEED, IN WITNESS WHEREOF I HAVE HEREUNTO SET MY HAND AND OFFICIAL SEAL AT OBERLIN OHIO, THIS 22 DAY OF FEBRUARY 1954.  
GROVER L. SEVERS

APPROVED BY THE ZONING COMMISSION OF RUSSIA TOWNSHIP  
 FEB.23RD.1954 BY GLENN I. HOBBS  
 ZONING INSPECTOR

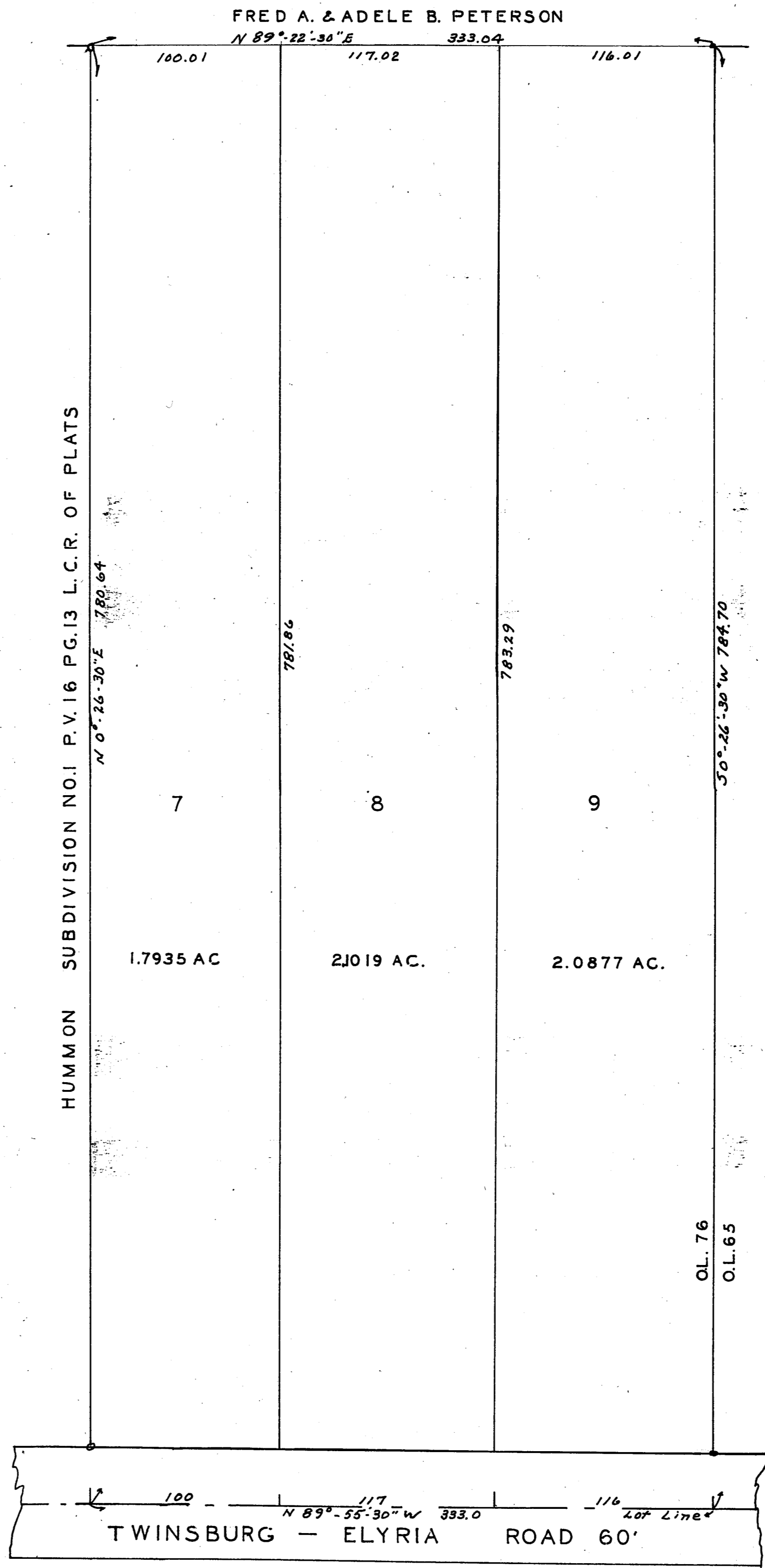
THIS IS TO CERTIFY THAT AT THE REQUEST OF THE OWNER, I HAVE SURVEYED AND PLATTED FAIRWAY SUBDIVISION AS SHOWN HEREON. DISTANCES ARE SHOWN IN FEET AND DECIMALS THEREOF. IRON PIN MONUMENTS WERE FOUND OR SET AS SHOWN. LANDS EMBRACED IN THIS PLAT ARE PART OF ORIGINAL LOT 84 RUSSIA TOWNSHIP, LORAIN CO. OHIO, AND CONTAINING 6.101 ACRES OF LAND TO 24.75 FEET NORTH OF CENTER LINE OF MORGAN ST. ALL OF WHICH I CERTIFY TO BE CORRECT T.W. LAUNDON  
 REG. SURVEYOR NO. 689

APPROVED BY PLANNING COMMISSION OF THE CITY OF OBERLIN OHIO BY RESOLUTION NO. \_\_\_\_\_ DATED FEB.24 1954  
 PRESIDENT I.L. PORTER  
 SECRETARY ANDREW W. STOFAN

TRANSFERRED FEB.25,1954. FRANK AYRES AUDITOR

RECEIVED FOR RECORD MAR.3,1954 AT 10:52 A.M. RECORDED MAR.3,1954 IN RECORD VOL.16, PAGE 25  
LEOTA B MITCHELL  
 LORAIN COUNTY RECORDER M.C.

RECORDING FEE \$ 16.70




THIS IS TO CERTIFY THAT AT THE REQUEST OF THE OWNER, DALE HUMMON I HAVE SURVEYED AND PLATTED HUMMON SUBDIVISION NO.2 AS SHOW HEREON; CONTAINING 5.983 ACRES OF LAND TO CENTER LINE OF ROAD; BEING A PART OF ORIGINAL LOT 76 OF COLUMBIA TWP. LORAIN CO. OHIO. DISTANCES ARE SHOWN IN FEET AND DECIMALS THEREOF. IRON PINS ARE SET AT ALL POINTS MARKED THUS. TO ALL OF WHICH I CERTIFY TO BE CORRECT.  
T.W. LAUNDON  
 REGISTERED SURVEYOR NO. 689

THE UNDERSIGNED OWNER OF LAND CONTAINED WITHIN THIS PLAT OF HUMMON SUBDIVISION NO.2 DO HEREBY ACCEPT THE SAME TO BE CORRECT.  
DALE L. HUMMON

STATE OF OHIO  
 LORAIN CO. SS.

BEFORE ME A NOTARY PUBLIC IN AND FOR SAID COUNTY AND STATE PERSONALLY APPEARED, DALE HUMMON, WHO ACKNOWLEDGED THE SIGNING OF THIS PLAT TO BE HIS FREE ACT AND DEED, IN WITNESS WHEREOF I HAVE HEREUNTO SET MY HAND OFFICIAL SEAL AT ELYRIA OHIO THIS 23RD DAY OF MARCH 1954  
FRANCES L. HOFFMAN  
 FRANCES L. HOFFMAN, NOTARY PUBLIC  
 MY COMMISSION EXPIRES OCT. 24, 1954

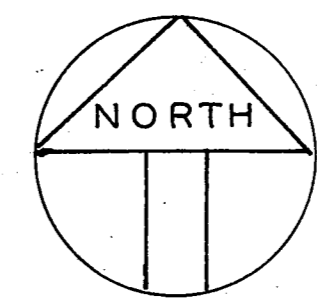


APPROVED BY THE BOARD OF TRUSTEES OF COLUMBIA TOWNSHIP, LORAIN CO. OHIO.  
CARL G. BURK  
P.W. HEINEMAN  
LYMAN HITCHCOCK

APPROVED BY ENGINEER OF LORAIN CO. OHIO  
D.E. PATTERSON

APPROVED BY BOARD OF COUNTY COMMISSIONERS OF LORAIN CO. OHIO, AS PRESCRIBED IN AMENDED SUBSTITUTE HOUSE BILL NO. 629 AS ENACTED BY THE GENERAL ASSEMBLY JULY 2, 1953.

BY RESOLUTION NO. \_\_\_\_\_ PASSED \_\_\_\_\_  
 BOARD OF COUNTY COMMISSIONERS OF LORAIN CO. OHIO.  
O.G. DUNN  
J. NORMAN THOMPSON  
J. POWELL JONES



TRANSFERRED MAR.25,1954 FRANK AYRES AUDITOR

RECEIVED FOR RECORD MAR.25,1954 AT 9:45 AM.  
 RECORDED MAR.25,1954 IN RECORD VOL.16 PAGE 25A  
LEOTA B. MITCHELL  
 LORAIN COUNTY RECORDER M.C. RECORDING FEE \$10.25

**HUMMON SUBDIVISION NO. 2**  
**PART OF ORIGINAL LOT 76 COLUMBIA**  
**TOWNSHIP LORAIN COUNTY OHIO**  
 SCALE 1"=50' MARCH 18, 1954  
 T.W. LAUNDON REG. SURVEYOR NO. 689