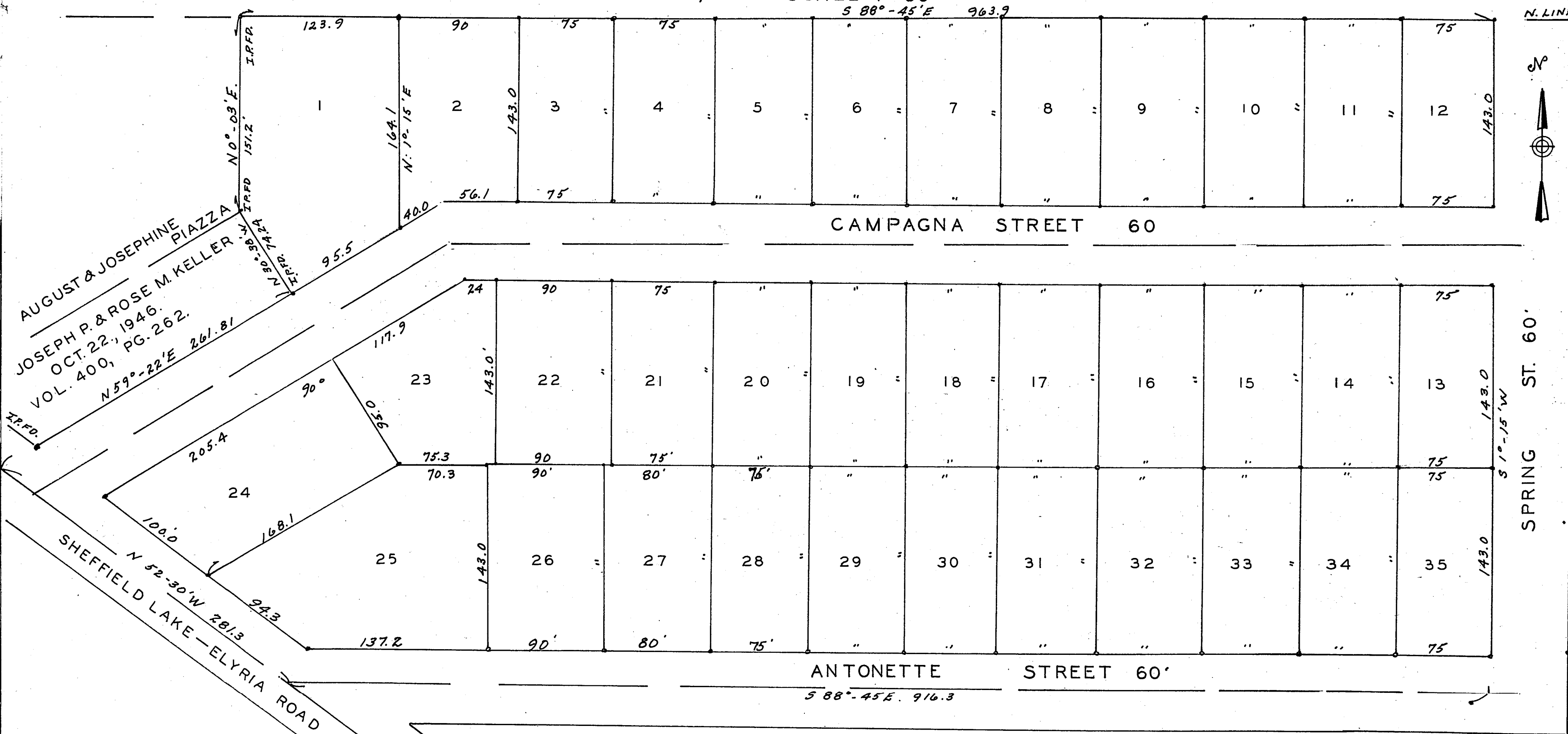


GULF ROAD HEIGHTS ALLOTMENT

O.L. NO. 8 BURRELL & DAY TRACT
ELYRIA TOWNSHIP
LORAIN COUNTY, OHIO
C.T. BIGGS REG. SURVEYOR
APRIL 15, 1952 SCALE 1" = 60'



INDICATES IRON PIN SET

CAMPAGNA, SPRING AND ANTONETTE STREETS CONTAIN ABOUT 3.52 AC. OF LAND

THIS PLAT MADE AT THE REQUEST OF MICHAEL CAMPAGNA AND ANTONINA CAMPAGNA EMBRACES 133 ACRES OF LAND IN ORIGINAL LOT NO. 8, BURRELL & DAY TRACT, ELYRIA TOWNSHIP, LORAIN COUNTY, O. MONUMENTS FOUND ARE SO MARKED, MEASUREMENTS ARE IN FEET AND DECIMALS THEREOF. (I) INDICATES IRON PIN SET. I CERTIFY THE ABOVE TO BE CORRECT. ELYRIA, OHIO, APRIL 26, 1952.

C.T. BIGGS REGISTERED SURVEYOR

THE UNDERSIGNED OWNERS OF THE LAND EMBRACED IN THIS PLAT HEREBY ACCEPT THIS PLAT OF SAME AND DEDICATE CAMPAGNA STREET, ANTONETTE STREET AND SPRING STREET TO PUBLIC USE. DATE FEB. 1ST, 1954

MICHAEL CAMPAGNA ANTONINA CAMPAGNA

STATE OF OHIO, LORAIN COUNTY OHIO, S.S. BEFORE ME ANOTARY PUBLIC IN AND FOR SAID COUNTY, PERSONALLY APPEARED THE AFORE NAMED MICHAEL CAMPAGNA AND ANTONINA CAMPAGNA WHO ACKNOWLEDGED THAT THEY DID SIGN THE ABOVE PLAT AND THAT IT WAS THEIR FREE ACT AND DEED. IN TESTIMONY WHEREOF I HEREUNTO SET MY HAND AND AFFIX MY LEGAL SEAL AT ELYRIA OHIO THIS 1ST DAY OF FEB. 1954.

R.F. VANDEMARK NOTARY PUBLIC

NOTARY SEAL

THE ABOVE PLAT OF GULF ROAD HEIGHTS ALLOTMENT WAS DULY APPROVED BY THE PLANNING COMMISSION OF THE CITY OF ELYRIA, OHIO, AT A MEETING OF SAID COMMISSION HELD DATE FEB. 18, 1954 THE PLANNING COMMISSION OF THE CITY OF ELYRIA, OHIO.

J.G. KEYS PRES. PLANNING COMMISSION DATE FEB. 19, 1954

SEAL MAYOR OF ELYRIA

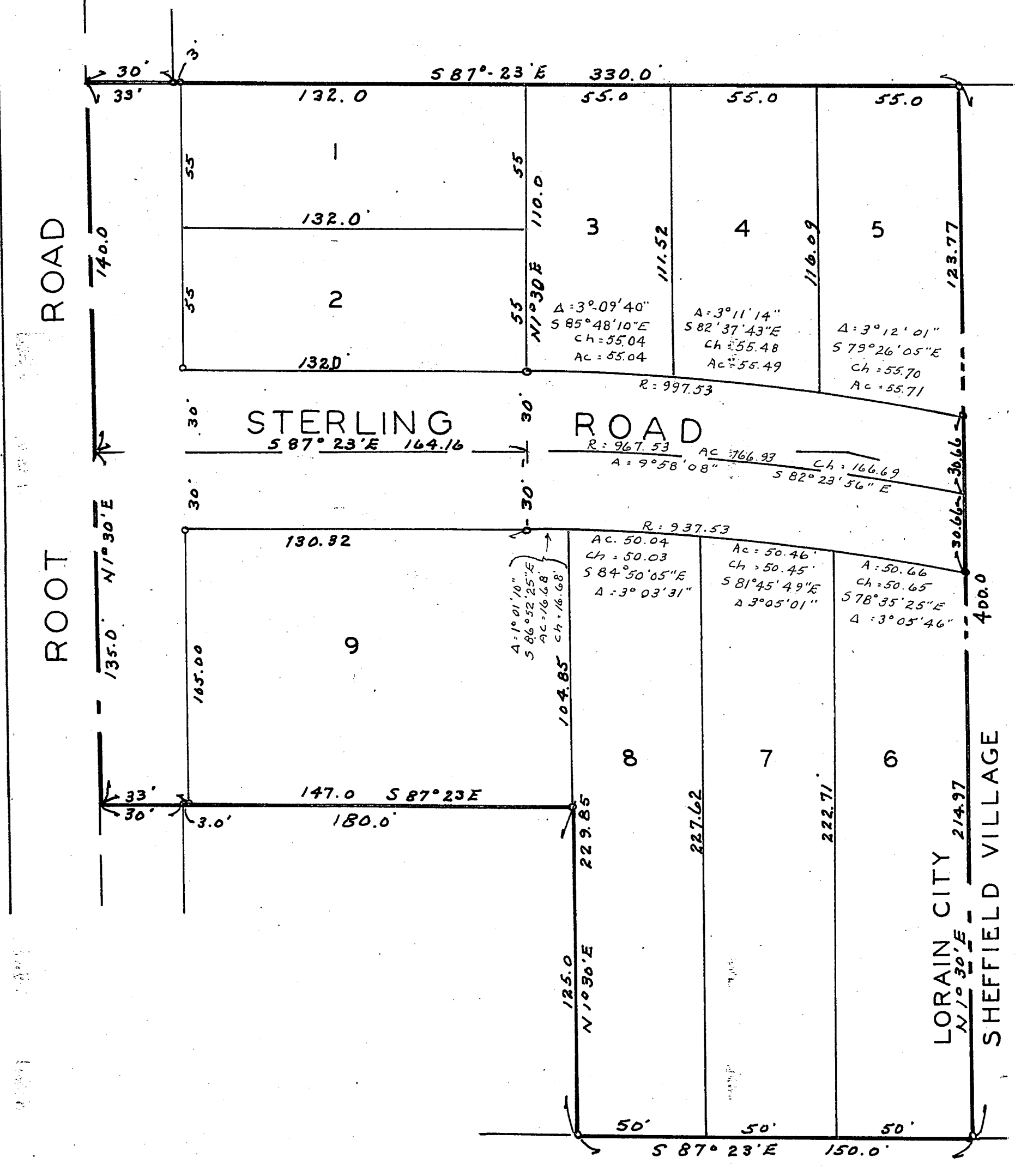
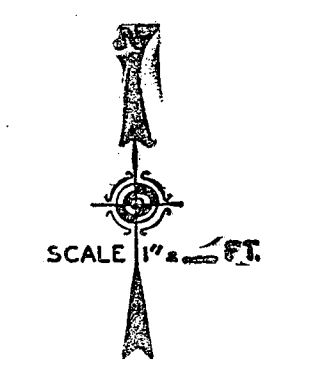
RECEIVED FOR RECORD FEB. 23, 1954 AT 10:55 A.M. RECORDED FEB. 23, 1954 IN RECORD VOL. 16 PAGE 23

LEOTA B. MITCHELL LORAIN COUNTY RECORDER M.C.

C.H. RECORDER FEE \$ 15.10

N. J. RYLL SUBDIVISION

O.L. NO. 31 SHEFFIELD TWP. NOW LORAIN CITY
LORAIN COUNTY, OHIO
SCALE 1" = 40 FT. APRIL 15, 1953



ENGINEERS CERTIFICATE THIS PLAT OF N.J. RYLL SUBDIVISION MADE AT THE REQUEST OF N.J. RYLL EMBRACES 21537 ACRES OF LAND IN ORIGINAL LOT NO. 31 SHEFFIELD TOWNSHIP, NOW LORAIN CITY, LORAIN COUNTY, OHIO. ALL THE POINTS SO INDICATED, IRON PINS HAVE BEEN SET. MEASUREMENTS ARE IN FEET AND DECIMAL PARTS THEREOF. ALL OF WHICH I CERTIFY TO BE CORRECT. RAY E. HOLLIS CIVIL ENGINEER & SURVEYOR. INDICATES IRON PINS SET. SEAL ENGINEER

THIS IS TO CERTIFY THAT N.J. RYLL & LINA RYLL OWNERS OF LAND EMBRACED BY THE ABOVE PLAT OF N.J. RYLL SUBDIVISION HEREBY ACCEPT THE SAME TO BE CORRECT AND DEDICATE TO PUBLIC USE THE FOLLOWING ROADS, ROOT ROAD & STERLING ROAD AS SHOWN THEREON. N.J. RYLL OWNER LINA RYLL OWNER

STATE OF OHIO COUNTY OF LORAIN S.S. BEFORE ME ANOTARY PUBLIC IN AND FOR SAID COUNTY PERSONALLY APPEARED THE ABOVE NAMED N.J. RYLL & LINA RYLL WHO ACKNOWLEDGED THAT THEY DID SIGN THE FOREGOING PLAT AND THAT IT WAS THEIR FREE ACT AND DEED. IN TESTIMONY WHEREOF I HAVE HEREUNTO SET MY HAND AND SEAL AT LORAIN, OHIO, THIS 23RD DAY OF APRIL 1953.

JOSEPH J. MITOCK NOTARY PUBLIC. MY COMMISSION EXPIRES AUGUST 28, 1954

SEAL NOTARY

WE THE UNDERSIGNED MORTGAGEES OF LAND SHOWN ON THIS PLAT DO HEREBY ACCEPT THIS PLAT OF THE SAME AND DEDICATE TO PUBLIC USE THE ROADS AS SHOWN THEREON. MARTIN C. REICHLIN MORTGAGEE.

STATE OF OHIO COUNTY OF LORAIN S.S. BEFORE ME ANOTARY PUBLIC IN AND FOR SAID COUNTY PERSONALLY APPEARED THE ABOVE NAMED MARTIN C. REICHLIN MORTGAGEE OF THE LAND SHOWN IN THIS PLAT WHO ACKNOWLEDGED THAT HE DID SIGN THE FOREGOING PLAT AND THAT IT WAS THEIR FREE ACT AND DEED. IN TESTIMONY WHEREOF I HEREUNTO SET MY HAND AND SEAL AT LORAIN, OHIO THIS 23RD DAY OF APRIL 1953. JOSEPH J. MITOCK NOTARY PUBLIC. MY COMMISSION EXPIRES AUGUST 28, 1954.

NOTARY SEAL

THIS IS TO CERTIFY THAT I HAVE EXAMINED THE ABOVE PLAT AND HEREBY APPROVE THE SAME IF I FIND THE MONUMENTS FOUND OR SET ARE SUFFICIENT TO DEFINE THE STREETS AS SHOWN. LEWIS G. GOODSELL CITY ENGINEER

THIS IS TO CERTIFY THAT THE ABOVE PLAT WAS ACCEPTED BY THE COUNCIL OF LORAIN OHIO BY ORDINANCE NO 6858 PASSED THIS 15TH DAY OF FEB. 1954 ANTHONY VAZZANO CLERK OF COUNCIL

THIS IS TO CERTIFY THAT THE ABOVE PLAT IS HEREBY APPROVED ON THIS 24 DAY OF APRIL 1953 BY THE PLANNING COMMISSION OF THE CITY OF LORAIN, OHIO LEO J. KOBA SECRETARY

I HEREBY CERTIFY THAT THE LAND HEREIN DEDICATED IS COVERED BY A PROPER CERTIFICATE OF TITLE AND THE DEDICATION IS HEREBY APPROVED AS TO FORM. EDWARD J. CONLEY CITY SOLICITOR

AS A CONDITION OF DEDICATION ON THE PART OF THE ALLOTTER AND ACCEPTANCE ON PART OF THE CITY OF LORAIN, THE OWNERS OF THE LOTS OF THIS PLAT ARE FOREVER PROHIBITED FROM PLANTING TREES OR SHRUBS IN ANY PART OF THE STREETS AS SHOWN ON THIS PLAT.

TRANSFERRED FEB. 25, 1954 FRANK AYRES AUDITOR

RECEIVED FOR RECORD FEB. 23, 1954 AT 10:24 A.M. RECORDED FEB. 23, 1954 IN RECORD VOL. 16 PAGE 24

LEOTA B. MITCHELL LORAIN COUNTY RECORDER M.C.

RECORDING FEE \$ 18.95