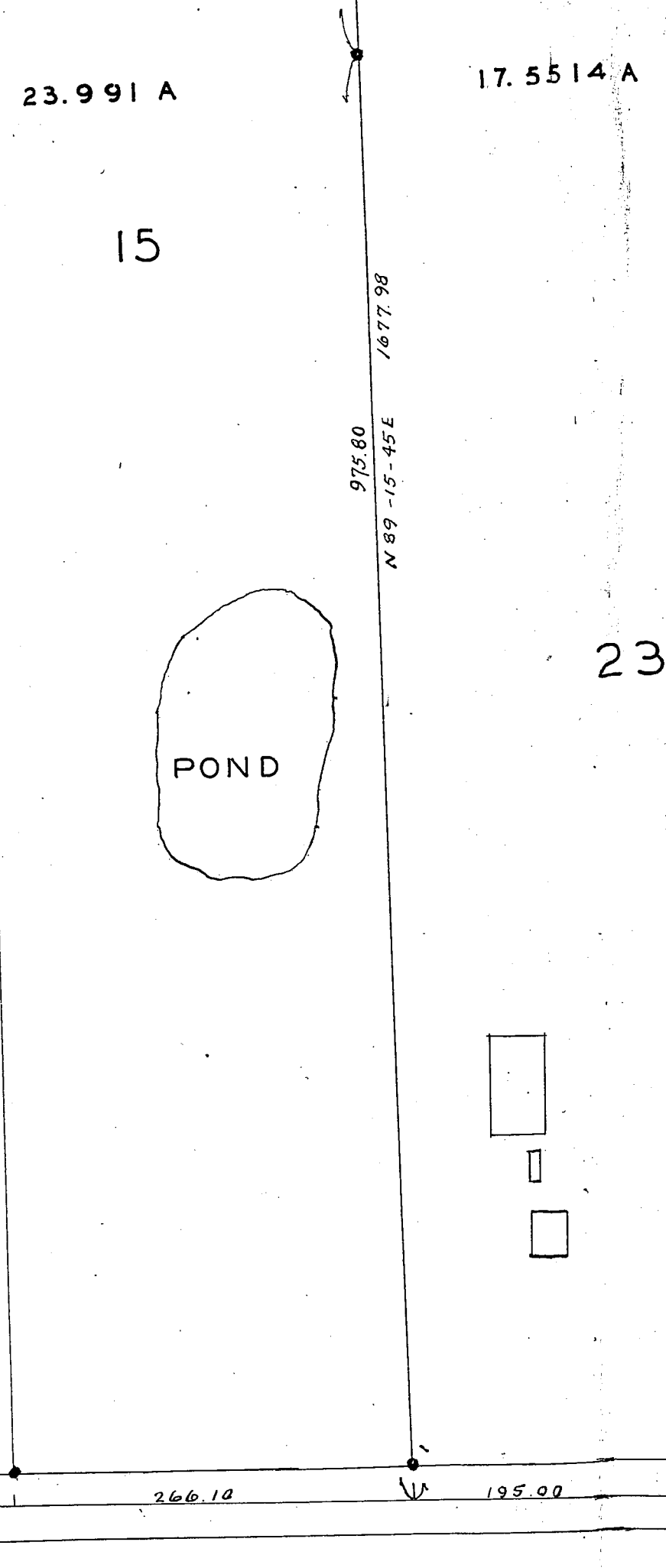
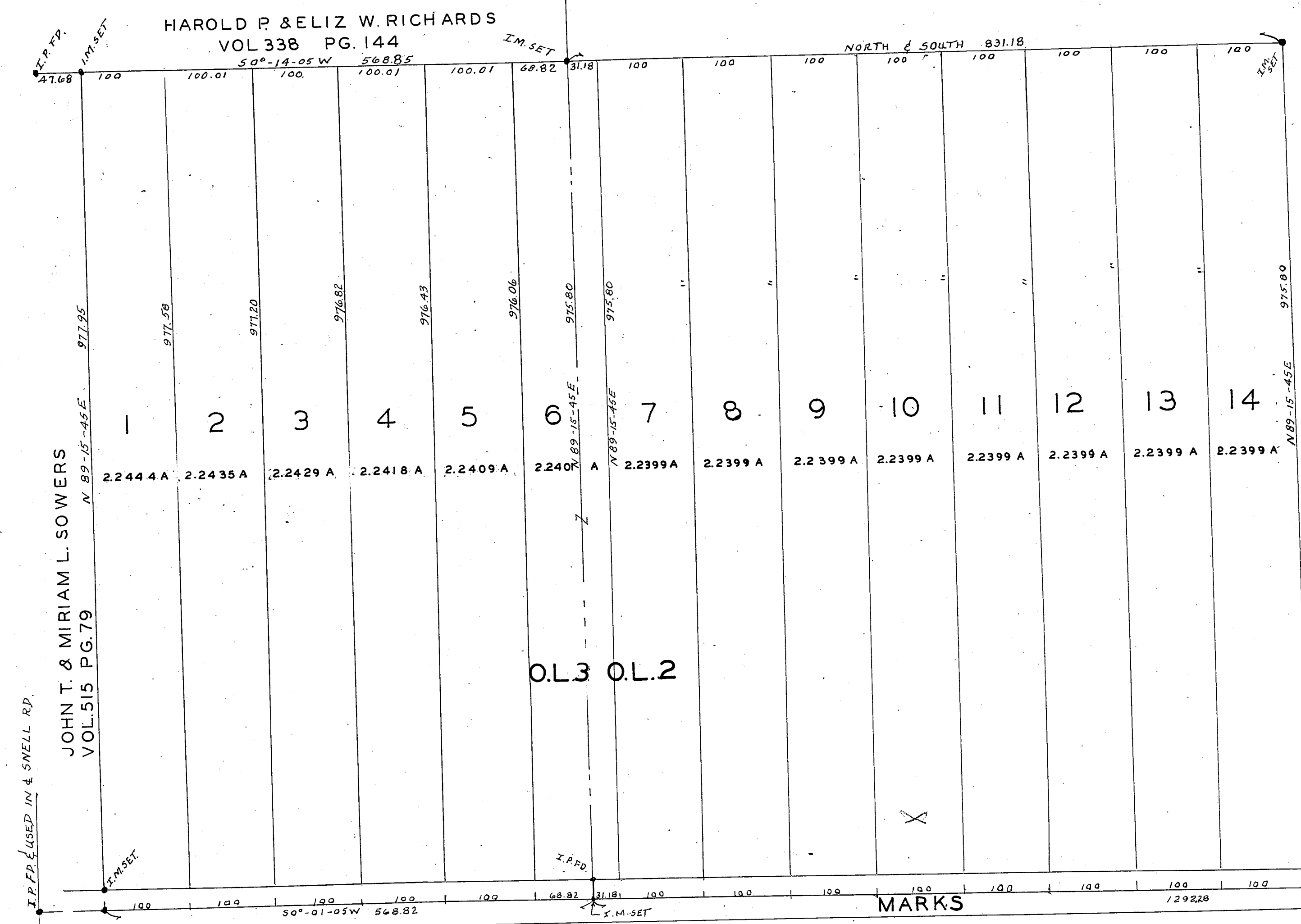
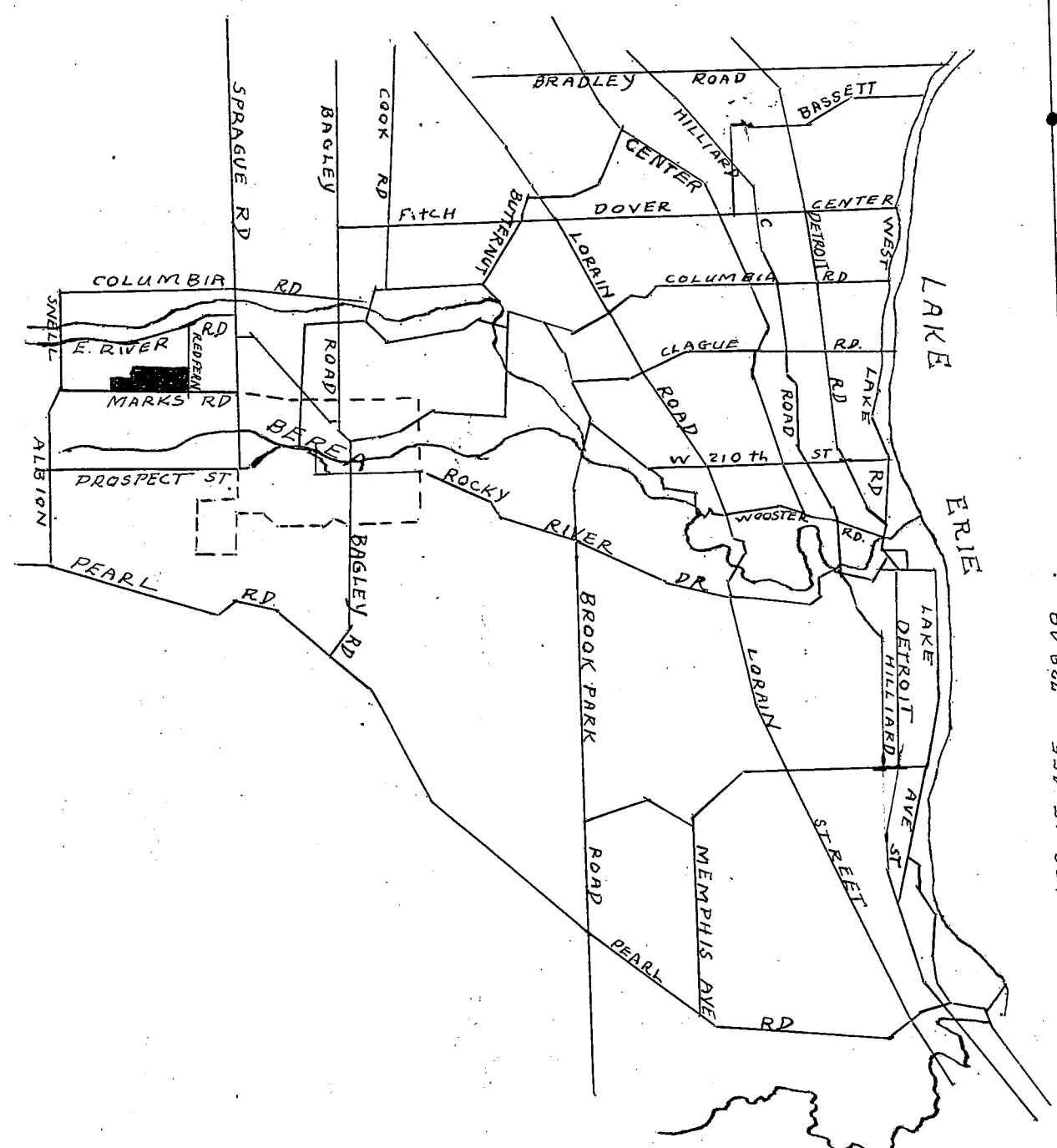


THE SOUTH HILLS LAND CO'S. REDFERN ACRES

OFFICE-16518 DETROIT AVE
JULY-1952
SCALE 100'=1"
RUBY W. SEARS, WM. R. WILKINSON & MARY W. CARL
VOL. 336 PG. 268

PHONE-LAKEWOOD 1-8180
I. L. DEAN-SURVEYOR.
REG. NO. 1681



LORAIN COUNTY COMMISSIONERS
COURTHOUSE DEC. 7, 1953
ELYRIA OHIO
O.G. DUNN
J. NORMAN THOMPSON
J. POWELL JONES

NOTE:
TOTAL ACREAGE IN PARCELS 1 TO 36 INCL. = 109.8771 ACRES
TRANSFERRED DEC. 22, 1953 FRANK AYRES AUDITOR

RECEIVED FOR RECORD FEB. 5, 1954 AT 11:06 A.M. RECORDED FEB. 5, 1954
IN RECORD VOL. 16 PAGE 21
LEOTA B. MITCHELL
LORAIN COUNTY RECORDER M.C.
RECORDING FEE \$65.20

SITUATED IN THE COUNTY OF LORAIN AND STATE OF OHIO AND FURTHER KNOWN AS
BEING A PART OF OL. 2-3 COLUMBIA TOWNSHIP
MONUMENTS WERE FOUND OR SET AT ALL POINTS INDICATED.
DISTANCES ARE GIVEN IN FEET AND DECIMAL PARTS THEREOF, AND TO CENTER OF STREET.
ALL OF WHICH I CERTIFY TO BE CORRECT.

IRVING L. DEAN, SURVEYOR
REG. NO. 1681



THE SOUTH HILLS LAND CO OWNER OF SUBLOTS 1-2-3-4-5
6-7-8-9-10-11-12-13-14-15-16-17-18-19-20-21-22-24-26-
27-29-30-31-32-33-34-35-36-37-38-39-40 IN THE REDFERN
ACRES SUBDIVISION DO HEREBY APPROVE AND ACCEPT
THE SAME, IT HAVING BEEN MADE AT THE REQUEST OF THE
COMPANY.

THE SOUTH HILLS LAND CO.
C. LEE GRABER PRESIDENT
ALTA BARBER SECRETARY

STATE OF OHIO } S.S.
COUNTY OF CUYAHOGA }
BEFORE ME A NOTARY PUBLIC IN AND FOR SAID COUNTY AND STATE, PERSONALLY APPEARED
THE WITHIN NAMED C. LEE GRABER AND ALTA BARBER PRESIDENT AND SECRETARY RESPECTIVELY
OF THE SOUTH HILLS LAND CO. WHO ACKNOWLEDGED THE SIGNING OF THE FOREGOING INSTRUMENT
AS THEIR FREE ACT AND DEED AND THE FREE ACT AND DEED OF SAID COMPANY.
IN WITNESS WHEREOF I HERETO SET MY HAND AND OFFICIAL SEAL AT LAKEWOOD OHIO
THIS 24TH DAY OF OCT. 1953

LULU H. FALLS NOTARY PUBLIC
LULU H. FALLS NOTARY PUBLIC.
MY COMMISSION EXPIRES AUG. 3, 1954
15701 DETROIT AVE

