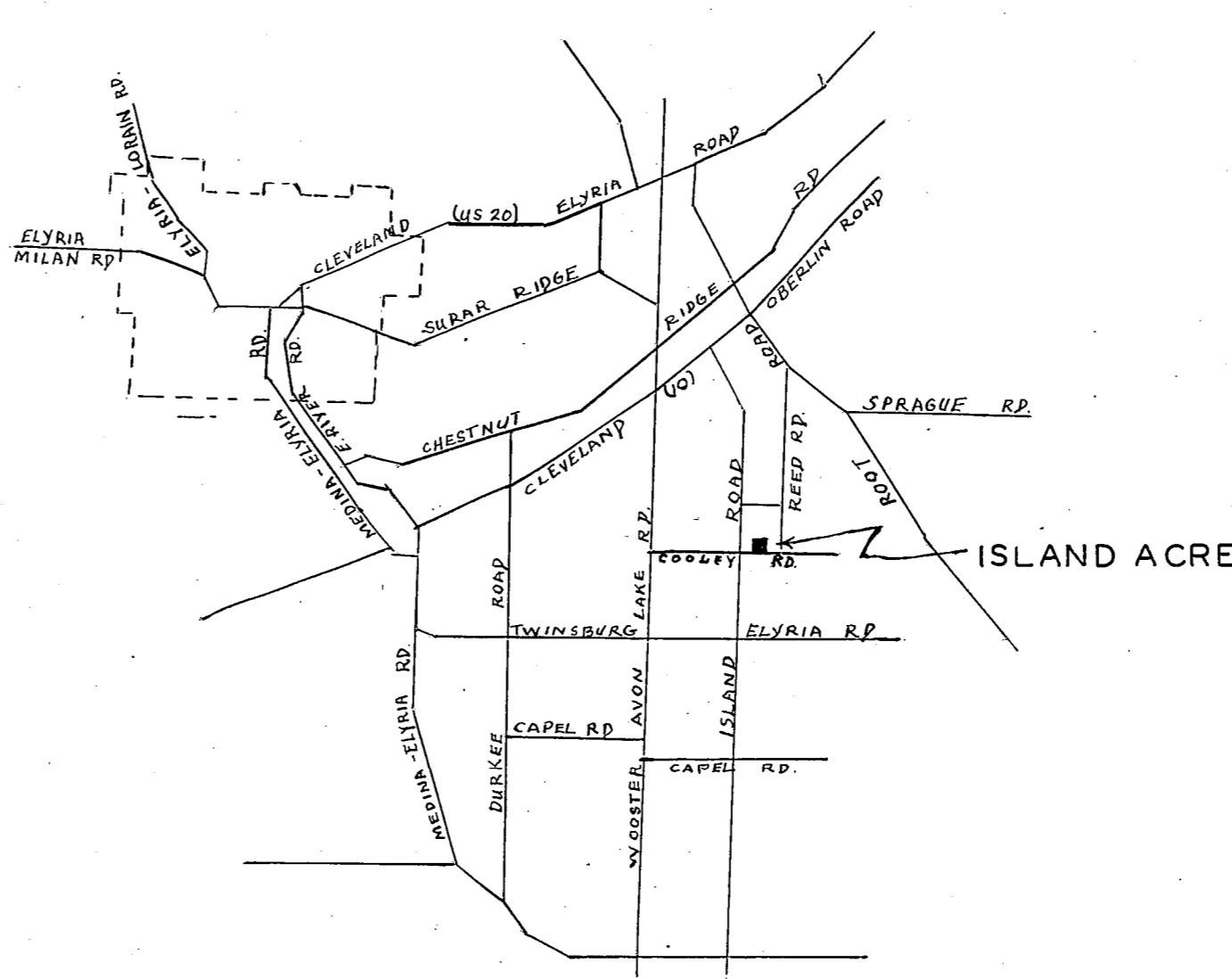
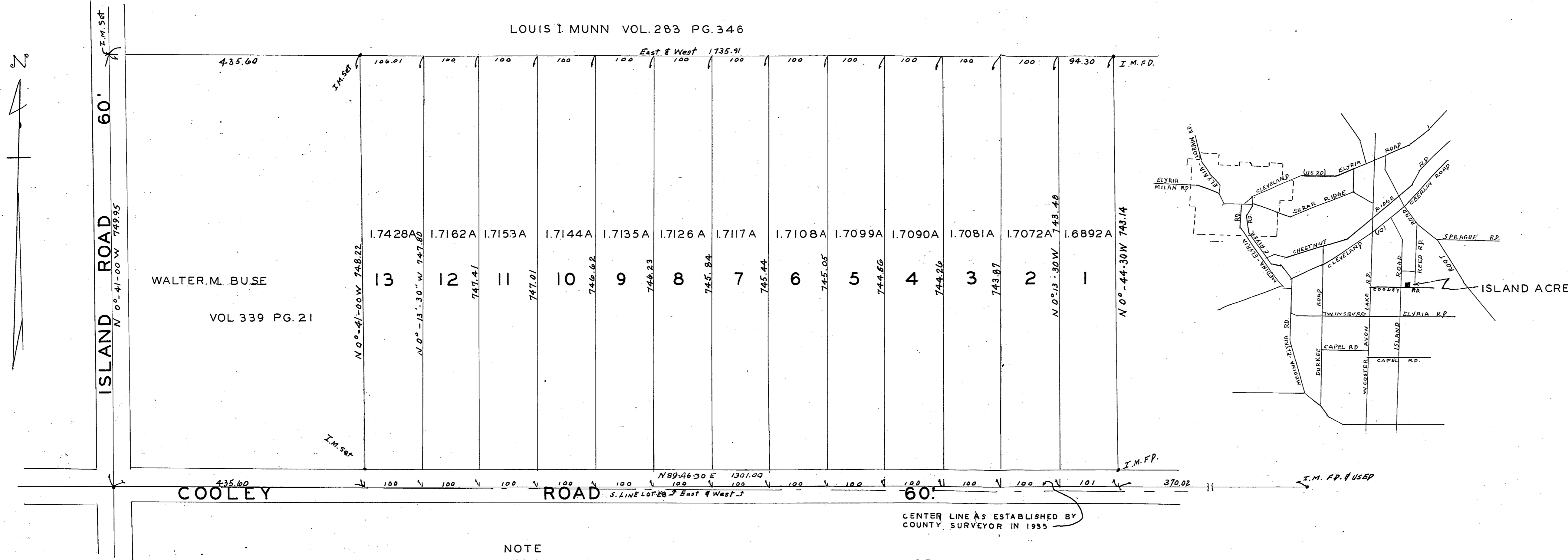


THE SOUTH HILLS LAND CO'S. ISLAND ACRES


OFFICE - 16518 DETROIT AVE.
JULY 25-1953.
SCALE 100' = 1"

PHONE: LA. 1-8180
I. L. DEAN SURVEYOR
REG NO. 1681



STATE OF OHIO } S.S.
 COUNTY OF CUYAHOGA }
 BEFORE ME, A NOTARY PUBLIC, IN AND FOR SAID COUNTY AND STATE,
 PERSONALLY APPEARED THE WITHIN NAMED C. LEE GRABER AND ALTA
 BARBER, PRESIDENT AND SECRETARY RESPECTIVELY OF THE SOUTH
 HILLS LAND CO, WHO ACKNOWLEDGED THE SIGNING OF THE FOREGOING
 INSTRUMENT AS THEIR FREE ACT AND DEED AND THE FREE ACT
 AND DEED OF SAID COMPANY.
 IN WITNESS WHEREOF I HAVE HEREUNTO SET MY HAND AND
 OFFICIAL SEAL AT LAKEWOOD OHIO THIS 24TH DAY OF OCTOBER 1953


LULA H. FALLS
 NOTARY PUBLIC
 LULA H. FALLS, NOTARY PUBLIC
 MY COMMISSION EXPIRES AUG. 3, 1954
 15701 DETROIT AVE.



LORAIN COUNTY COMMISSIONERS
 COURTHOUSE
 ELYRIA OHIO DEC. 7, 1953
 O. G. DUNN
 J. NORMAN THOMPSON
 J. POWELL JONES

SITUATED IN THE COUNTY OF LORAIN AND STATE OF OHIO AND KNOWN AS
 BEING A PART OF ORIGINAL EATON TOWNSHIP LOT NO. 28.
 MONUMENTS WERE FOUND OR SET AT ALL POINTS INDICATED.
 DISTANCES ARE GIVEN IN FEET AND DECIMAL PARTS THEREOF, AND TO
 CENTER OF STREET.
 ALL OF WHICH I CERTIFY TO BE CORRECT.

IRVING L. DEAN SURVEYOR REG. NO. 1681



THE SOUTH HILLS LAND CO. OWNER OF THE LAND EMBRACED IN THIS
 SUBDIVISION DO HEREBY APPROVE AND ACCEPT THE SAME, IT HAVING
 BEEN MADE AT THE REQUEST OF THE COMPANY.
 THE SOUTH HILLS LAND CO.
 C. LEE GRABER PRESIDENT.
 ALTA BARBER SECRETARY.

NOTE
 TOTAL ACREAGE IN PARCELS 1 TO 13 INCL.: 22.2607 ACRES

RECEIVED FOR RECORD FEB. 5, 1954 AT 11:02 AM.
 RECORDED FEB. 5, 1954 IN RECORD VOL 16 PAGE 17
 LEOTA B. MITCHELL
 LORAIN COUNTY RECORDER
 M.C.

TRANSFERRED DEC. 22, 1953
 FRANK AYRES AUDITOR

RECORDING FEE \$36.60