

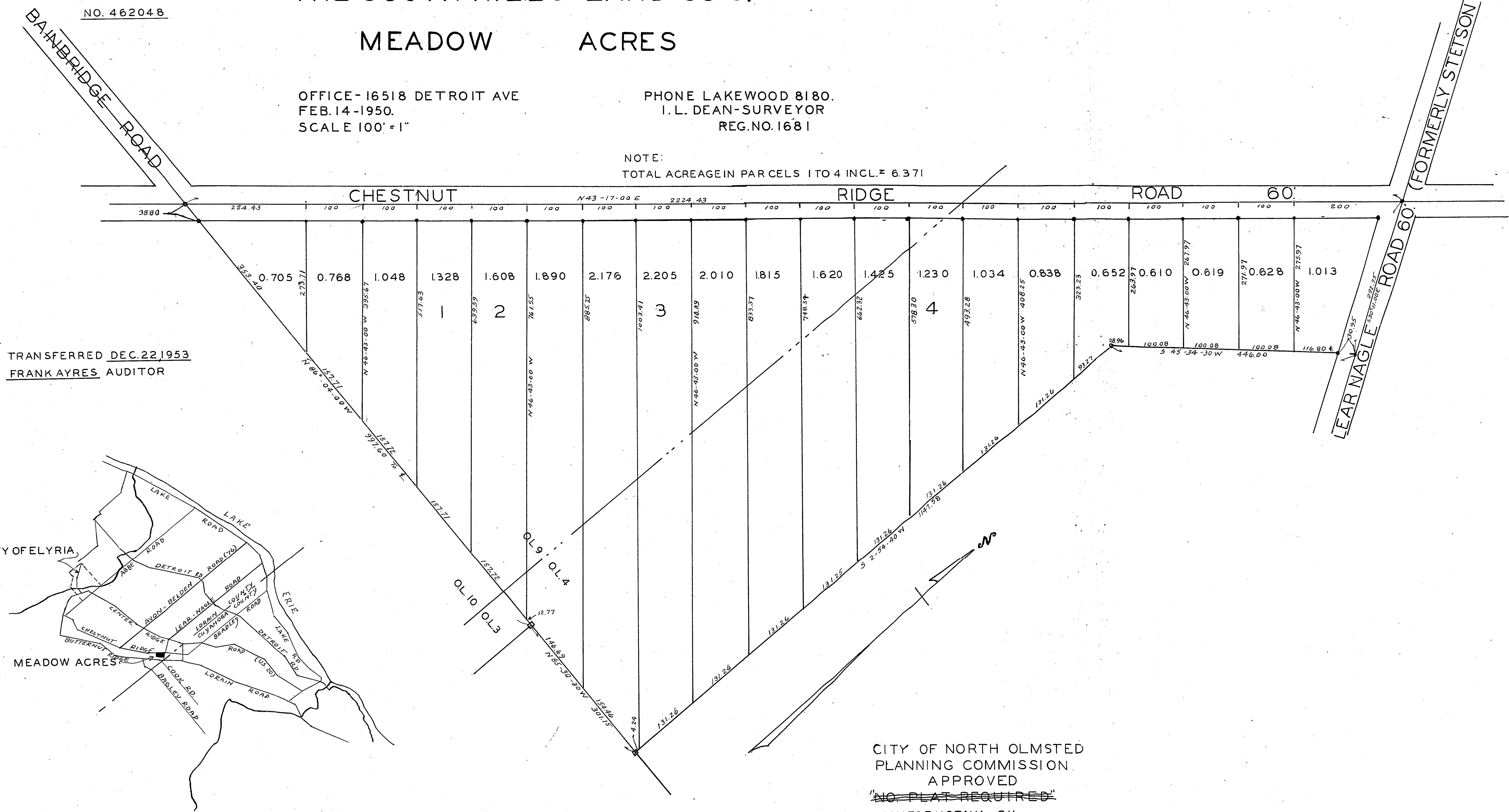
THE SOUTH HILLS LAND CO'S.

MEADOW ACRES

OFFICE - 16518 DETROIT AVE
FEB. 14 - 1950.
SCALE 100' = 1"

PHONE LAKEWOOD 8180.
I. L. DEAN - SURVEYOR
REG. NO. 1681

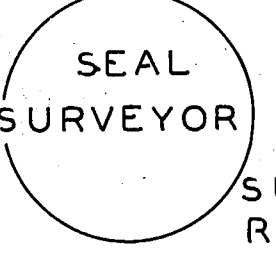
NOTE:
TOTAL ACREAGE IN PARCELS 1 TO 4 INCL. = 6.371



TRANSFERRED DEC. 22, 1953
FRANK AYRES, AUDITOR

SITUATED IN THE COUNTY OF LORAIN AND STATE OF OHIO AND KNOWN AS BEING A PART OF ORIGINAL RIDGEVILLE TOWNSHIP LOTS 4 AND 9.
MONUMENTS WERE FOUND OR SET AT ALL POINTS INDICATED.
DISTANCES ARE GIVEN IN FEET AND DECIMAL PARTS THEREOF AND ARE TO CENTER OF STREET.
ALL OF WHICH I CERTIFY TO BE CORRECT.

IRVING L. DEAN SURVEYOR
REG. NO. 1681



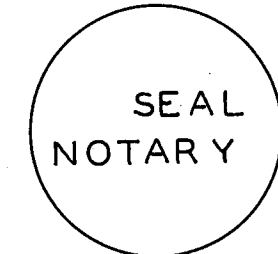
THE SOUTH HILLS LAND CO., OWNER OF SUBLOTS 1-2-3-4 AND 13 IN THE MEADOW ACRES SUBDIVISION DO HEREBY APPROVE AND ACCEPT THE SAME, IT HAVING BEEN MADE AT THE REQUEST OF THE COMPANY.

THE SOUTH HILLS LAND CO.
C. LEE GRABER PRESIDENT.
ALTA BARBER SECRETARY.

RECEIVED FOR RECORD FEB. 5 - 1954 AT 10:59 A.M.
RECORDED FEB. 5, 1954. IN RECORD VOL 16 PAGE 15

LEOTA B. MITCHELL
LORAIN COUNTY RECORDER M.C.

RECORDING FEE \$ 29.70



CITY OF NORTH OLMSTED
PLANNING COMMISSION
APPROVED
~~"NO PLAT REQUIRED"~~
JAMES F. VOTAVA CH.
JACK B. ESGAR SEC.
DATE DEC. 19, 1953.

STATE OF OHIO, }
COUNTY OF CUYAHOGA } ss.

BEFORE ME A NOTARY PUBLIC, IN AND FOR SAID COUNTY AND STATE, PERSONALLY APPEARED THE WITHIN NAMED C. LEE GRABER AND ALTA BARBER, PRESIDENT AND SECRETARY RESPECTIVELY OF THE SOUTH HILLS LAND CO, WHO ACKNOWLEDGED THE SIGNING OF THE FOREGOING INSTRUMENT AS THEIR FREE ACT AND DEED AND THE FREE ACT AND DEED OF SAID COMPANY.

IN WITNESS WHEREOF I HEREUNTO SET MY HAND AND OFFICIAL SEAL AT LAKEWOOD OHIO THIS 24TH DAY OF OCTOBER 1953.

LULA H. FALLS
NOTARY PUBLIC,
LULU H FALLS NOTARY PUBLIC
MY COMMISSION EXPIRES AUG. 31 1954
15701 DETROIT AVE