

CLARK SUBDIVISION

PART OF ORIGINAL LOT NO. 84
 RUSSIA TWP LORAIN CO. OHIO
 SCALE 1"=50' DEC. 12, 1953
 T.W. LAUNDON REGISTERED SURVEYOR NO. 689

CHARLES E. & MARGARET B. WELTZHEIMER
 HARRY B. HUNSINGER AUG. 20, 1952 D.V. 550-359

THIS IS TO CERTIFY THAT THE UNDERSIGNED MILLS G. CLARK, OWNER OF THE LANDS CONTAINED WITHIN THIS PLAT OF CLARK SUBDIVISION, DOES HEREBY ACCEPT THE SAME TO BE CORRECT AND DEDICATES TO PUBLIC USE FOR STREET PURPOSES, MORGAN STREET TO A WIDTH OF 30 FEET NORTHERLY FROM THE CENTERLINE THEREOF.
MILLS G. CLARK

STATE OF OHIO BEFORE ME A NOTARY PUBLIC IN AND FOR SAID COUNTY AND STATE PERSONALLY APPEARED MILLS G. CLARK WHO ACKNOWLEDGED THE SIGNING OF THIS PLAT TO BE HIS FREE ACT AND DEED. IN WITNESS WHEREOF I HAVE HEREUNTO SET MY HAND AND SEAL AT OBERLIN, OHIO, THIS 12TH DAY OF DEC. 1953.
I. L. PORTER
 NOTARY PUBLIC, LORAIN COUNTY, OHIO.
 MY COMMISSION EXPIRES JAN. 22, 1954.

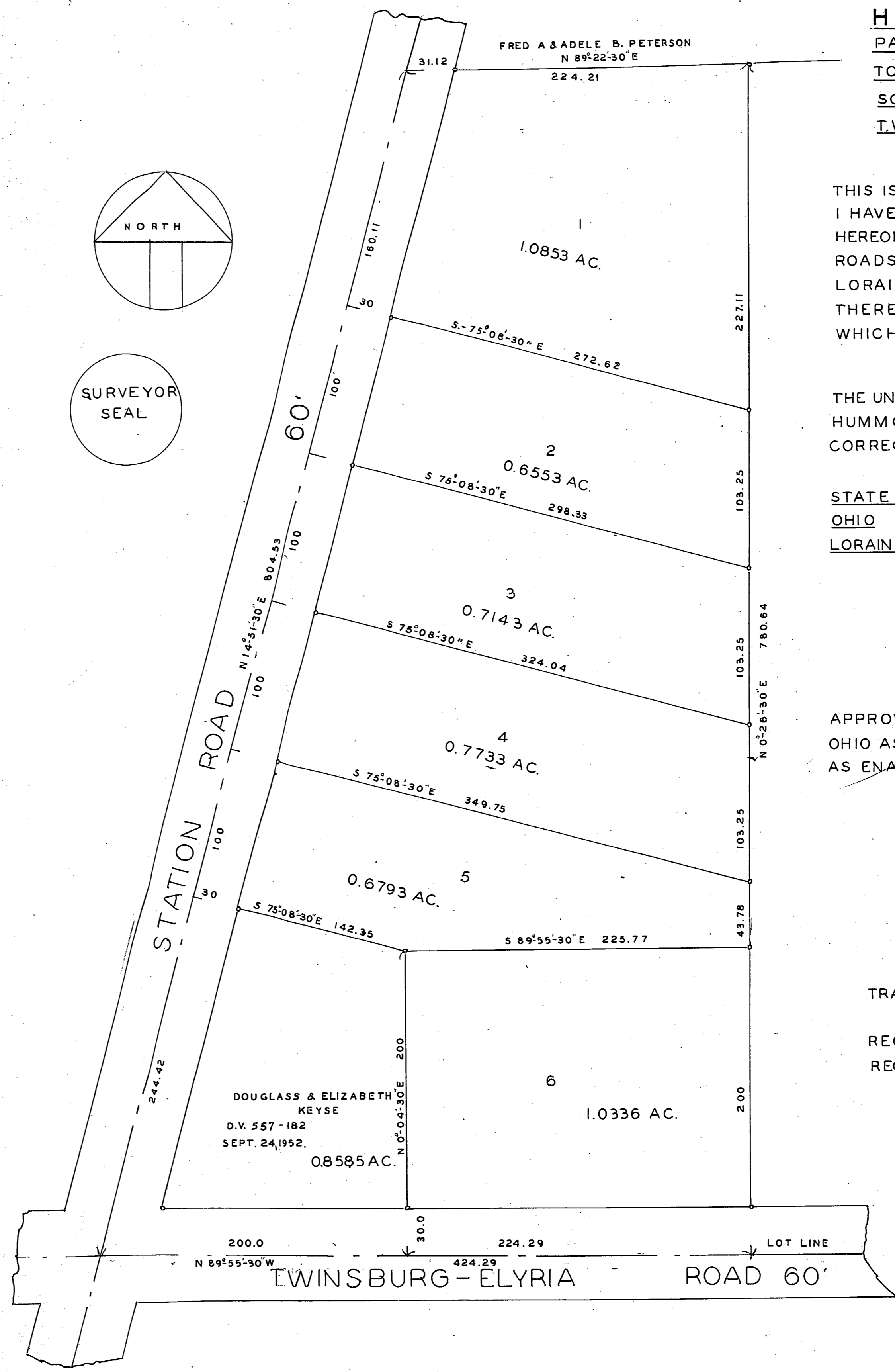
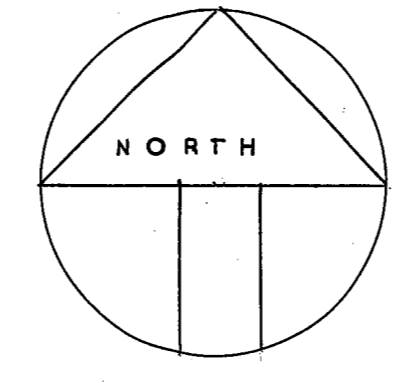
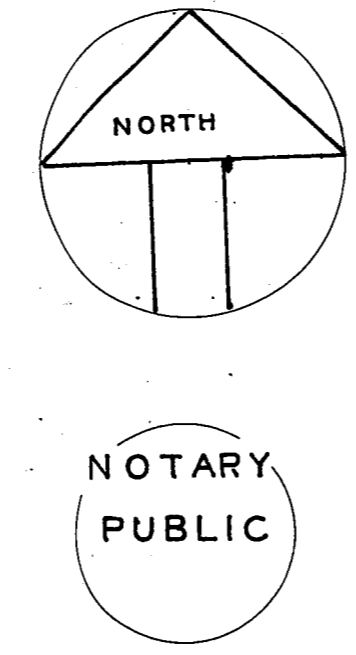
THIS IS TO CERTIFY THAT AT THE REQUEST OF THE OWNER, I HAVE SURVEYED AND PLATTED CLARK SUBDIVISION AS SHOWN HEREON. DISTANCES ARE SHOWN IN FEET AND DECIMALS THEREOF. IRON PIN MONUMENTS WERE FOUND OR SET AS SHOWN, LANDS EMBRACED IN THIS PLAT ARE A PART OF ORIGINAL LOT 84 RUSSIA TOWNSHIP, LORAIN CO, OHIO, AND CONTAINING 4.3998 ACRES OF LAND TO CENTER OF PYLE-SO. AMHERST RD AND TO 24.75 FEET NORTH OF CENTER LINE OF MORGAN ST.
 ALL OF WHICH I CERTIFY TO BE CORRECT.
T.W. LAUNDON
 REGISTERED SURVEYOR NO. 689.

APPROVED BY PLANNING COMMISSION OF THE CITY OF OBERLIN OHIO BY RESOLUTION NO. _____ DATED 12/12 1953
I.L. PORTER CHAIRMAN
J.H. KUTSCHER SECRETARY

TRANSFERRED DEC. 14, 1953 FRANK AYRES AUDITOR

RECEIVED FOR RECORD DEC. 14, 1953 AT 11:49 A.M. RECORDED DEC. 14, 1953
 IN RECORD VOL. 16 PAGE 12

LEOTA B. MITCHELL
 LORAIN COUNTY RECORDER M.C.
 RECORDING FEE \$16.20



HUMMON SUBDIVISION NO. 1
 PART OF ORIGINAL LOT 76 COLUMBIA
 TOWNSHIP LORAIN COUNTY, OHIO.
 SCALE 1"=50' DEC. 28, 1953
 T.W. LAUNDON REGISTERED SURVEYOR 689

THIS IS TO CERTIFY THAT AT THE REQUEST OF THE OWNER, DALE HUMMON I HAVE SURVEYED AND PLATTED HUMMON SUBDIVISION NO. 1 AS SHOWN HEREON; CONTAINING 4.9411 ACRES OF LAND TO THE CENTER LINES OF ROADS; BEING A PART OF ORIGINAL LOT 76 OF COLUMBIA TWP, LORAIN CO. OHIO. DISTANCES ARE GIVEN IN FEET AND DECIMALS THEREOF. IRON PINS SET AT ALL POINTS MARKED THUS ° ALL OF WHICH I CERTIFY TO BE CORRECT.
T.W. LAUNDON
 REGISTERED SURVEYOR NO. 689

THE UNDERSIGNED, OWNER OF LANDS CONTAINED IN THIS PLAT OF HUMMON SUBDIVISION NO. 1. DO HEREBY ACCEPT THE SAME TO BE CORRECT.
DALE L. HUMMON
 OWNER

STATE OF OHIO BEFORE ME A NOTARY PUBLIC IN AND FOR SAID COUNTY AND STATE PERSONALLY APPEARED DALE HUMMON WHO ACKNOWLEDGED THE SIGNING OF THIS PLAT TO BE HIS FREE ACT AND DEED. IN WITNESS WHEREOF I HAVE HEREUNTO SET MY HAND AND OFFICIAL SEAL AT ELYRIA OHIO THIS 30TH DAY OF DECEMBER 1953
FRANCES L. HOFFMAN
 FRANCES L. HOFFMAN NOTARY PUBLIC
 MY COMMISSION EXPIRES OCT. 24, 1954

APPROVED BY BOARD OF COUNTY COMMISSIONERS OF LORAIN COUNTY, OHIO AS PRESCRIBED IN "AMENDED SUBSTITUTE HOUSE BILL NO. 629" AS ENACTED BY THE GENERAL ASSEMBLY JULY 2, 1953.
 BY RESOLUTION NO. 13276 PASSED DEC. 30, 1953

BOARD OF COUNTY COMMISSIONERS OF LORAIN COUNTY, OHIO,
O.G. DUNN
J. NORMAN THOMPSON
J. POWELL JONES

TRANSFERRED DEC. 30, 1953 FRANK AYRES AUDITOR

RECEIVED FOR RECORD DEC. 30, 1953 AT 2:35 PM.
 RECORDED DEC. 30, 1953 IN RECORD VOL. 16 PAGE 13

LEOTA B. MITCHELL
 LORAIN COUNTY RECORDER
 RECORDING FEE \$24.05