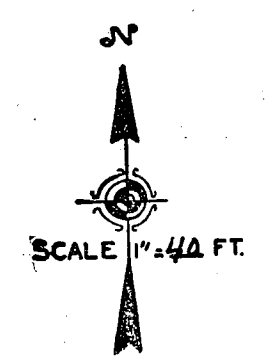
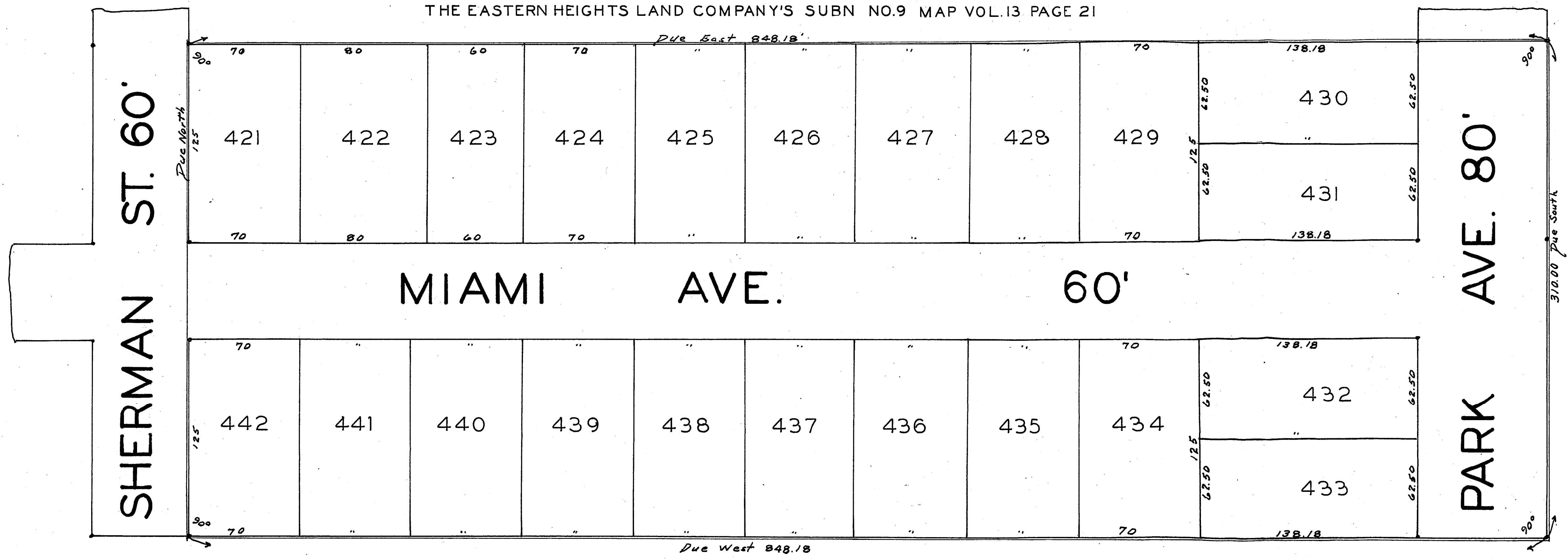


# MIAMI ALLOTMENT NO. 2

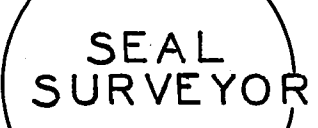
EASTERN HEIGHTS SUBDIVISION NO. 11  
ORIGINAL LOT 4 EAST OF THE EAST BRANCH OF BLACK RIVER  
ELYRIA CITY, LORAIN COUNTY, OHIO  
SCALE 1" = 40'



THE EASTERN HEIGHTS LAND COMPANY'S SUBN. NO. 9 MAP VOL. 13 PAGE 21



ENGINEER'S CERTIFICATE: THIS PLAT OF MIAMI ALLOTMENT NO. 2 MADE AT THE REQUEST OF, ARTHUR J. NEMES, IRENE M. NEMES, HUSBAND AND WIFE, EDWARD J. NEMETH, CATHERINE NEMETH, HUSBAND AND WIFE, JOE BENDER JR., DOROTHY L. BENDER, HUSBAND AND WIFE, LOT 421, EUGENE M. RESAR, GLADYS M. RESAR, HUSBAND AND WIFE, LOT 422, BERNARD J. SEPTOWSKI, MARY A. SEPTOWSKI, HUSBAND AND WIFE, LOT 423, TODD W. MEEKER, ZELDA N. MEEKER, HUSBAND AND WIFE, LOT 424, DWIGHT W. TRUBEY, DOROTHY M. TRUBEY, HUSBAND AND WIFE, LOT 425, ROBERT D. BERKEBILE, MARIAN BERKEBILE, HUSBAND AND WIFE, LOTS 426 - 427, JOHN A. FELDKAMP, ROSEMARY FELDKAMP, HUSBAND AND WIFE, LOT 428, THOMAS G. JOHNSTON, JOYCE B. JOHNSTON, HUSBAND AND WIFE, LOT 429, RUTH LOWRY HESS, ARTHUR P. HESS, HUSBAND AND WIFE, LOTS 434 - 435, JAMES D. GOODMAN, HOPE S. GOODMAN, HUSBAND AND WIFE, LOT 436, HARRY ROSEN, ESTINA ROSEN, HUSBAND AND WIFE, LOT 437, ELMER BATTENHOUSE, AMELIA N. BATTENHOUSE, HUSBAND AND WIFE, LOTS 438 - 439, ROBERT H. WILLIAMSON, REBECCA R. WILLIAMSON, HUSBAND AND WIFE, LOT 442, OWNERS OF LAND AS SHOWN ON THE ABOVE PLAT AND SITUATED IN ORIGINAL LOT 4 EAST OF THE EAST BRANCH OF BLACK RIVER ELYRIA TOWNSHIP, ELYRIA CITY, LORAIN COUNTY, OHIO, AND CONTAINING 6.036 ACRES OF LAND. I HAVE SURVEYED AND PLATTED SAID PREMISES AND HAVE FOUND OR SET IRON STAKES AT ALL POINTS INDICATED THUS, DISTANCES ARE SHOWN IN FEET AND DECIMAL PARTS THEREOF. ALL OF WHICH I CERTIFY TO BE CORRECT. SEPTEMBER 15, 1953



D. D. ANDRUS,  
CIVIL ENGINEER AND SURVEYOR

OWNER'S CERTIFICATE: WE THE UNDERSIGNED, OWNERS OF LAND EMBRACED BY THE ACCOMPANYING PLAT HEREBY ACCEPT THE SAME TO BE CORRECT AND DEDICATE TO PUBLIC USE FOR STREET PURPOSES, MIAMI AVENUE, 60 FEET IN WIDTH, AND PARK AVENUE, 80 FEET IN WIDTH, AS SHOWN HEREON. IN TESTIMONY WHEREOF WE HAVE HEREUNTO SET OUR HANDS AT ELYRIA, OHIO THIS 12TH DAY OF OCTOBER 1953.

- |                              |                               |                             |
|------------------------------|-------------------------------|-----------------------------|
| <u>ARTHUR J. NEMES</u>       | <u>REBECCA R. WILLIAMSON</u>  | <u>EUGENE M. RESAR</u>      |
| <u>IRENE M. NEMES</u>        | <u>ROBERT H. WILLIAMSON</u>   | <u>GLADYS M. RESAR</u>      |
| <u>EDWARD J. NEMETH</u>      | <u>ARTHUR P. HESS</u>         | <u>MARY A. SEPTOWSKI</u>    |
| <u>CATHERINE NEMETH</u>      | <u>RUTH LOWRY HESS</u>        | <u>JOE BENDER JR.</u>       |
| <u>AMELIA N. BATTENHOUSE</u> | <u>THOMAS G. JOHNSTON JR.</u> | <u>DOROTHY L. BENDER</u>    |
| <u>ELMER BATTENHOUSE</u>     | <u>JOYCE B. JOHNSTON</u>      | <u>BERNARD J. SEPTOWSKI</u> |
| <u>ROSEMARY FELDKAMP</u>     | <u>ESTINA ROSEN</u>           | <u>MARIAN BERKEBILE</u>     |
| <u>JOHN A. FELDKAMP</u>      | <u>HARRY ROSEN</u>            | <u>DWIGHT W. TRUBEY</u>     |
| <u>TODD W. MEEKER</u>        | <u>JAMES D. GOODMAN</u>       | <u>DOROTHY M. TRUBEY</u>    |
| <u>ZELDA N. MEEKER</u>       | <u>HOPE S. GOODMAN</u>        | <u>ROBERT D. BERKEBILE</u>  |

WITNESS:  
ESTHER WALKER  
WORTH A. FAUVER

THE ABOVE PLAT OF MIAMI ALLOTMENT NO. 2 WAS DULY APPROVED BY THE PLANNING COMMISSION OF THE CITY OF ELYRIA, OHIO, OCT. 29 1953.  
THE PLANNING COMMISSION OF THE CITY OF ELYRIA, OHIO.  
J.J. SERES CLERK      HENRY W. AULT PRESIDENT

CITY ENGINEER'S CERTIFICATE:  
THIS IS TO CERTIFY THAT I HAVE EXAMINED THE ABOVE PLAT AND I FIND THE SAME TO BE CORRECT AND SUFFICIENT MONUMENTS HAVE BEEN SET.  
DATE SEPT. 15 1953      J.M. POWELL CITY ENGINEER (ENGINEER SEAL)

THIS IS TO CERTIFY THAT THE ABOVE PLAT WAS APPROVED AND THE DEDICATION OF THE ABOVE WAS ACCEPTED BY THE COUNCIL OF THE CITY OF ELYRIA OHIO BY ORDINANCE NO. 4334 DULY PASSED FOR THAT PURPOSE ON THE 16 DAY OF NOV. 1953.  
ROBERT J. CORTS CLERK      HENRY W. AULT MAYOR

TRANSFERRED NOV. 17, 1953 FRANK AYRES AUDITOR.  
RECEIVED FOR RECORD NOV. 18, 1953 AT 1:30 P.M. RECORDED NOV. 18, 1953 IN RECORD VOL. 16 PAGE 6

LEOTA B. MITCHELL  
LORAIN COUNTY RECORDER  
M.C.  
RECORDING FEE \$14.60

STATE OF OHIO LORAIN COUNTY S.S. BEFORE ME A NOTARY PUBLIC IN AND FOR SAID COUNTY AND STATE PERSONALLY CAME THE AFORESAID OWNERS OF LAND WHO DID ACKNOWLEDGE THE SIGNING OF THIS PLAT TO BE THEIR FREE ACT AND DEED. IN WITNESS WHEREOF I HAVE SET MY HAND AND CAUSED MY OFFICIAL SEAL TO BE AFFIXED AT ELYRIA OHIO THIS 12TH DAY OF OCTOBER 1953.

ESTHER WALKER  
NOTARY PUBLIC  
ESTHER WALKER, NOTARY PUBLIC  
LORAIN COUNTY  
MY COMMISSION EXPIRES FEBRUARY 27, 1956 (NOTARY SEAL)