VOL. 15 PG 32 (629)

MANOR — JAY SUBDIVISION

ORIGINAL LOTS 45 & 39.
WEST OF BLACK RIVER
ELYRIA, TOWNSHIP
LORAIN COUNTY, OHIO.
SCALE 1 IN = 60 FT. JAN. 2. 1952.

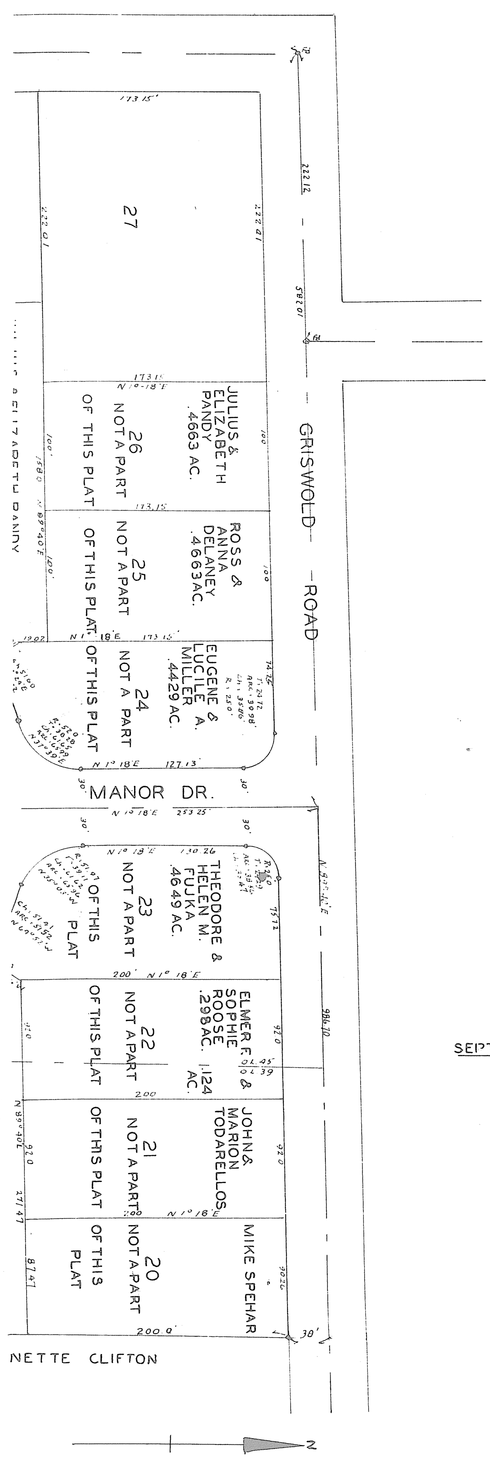

ENGINEERS CERTIFICATE.

THE ABOVE PLAT OF MANOR-JAY SUBDIVISION MADE AT THE REQUEST OF JOHN BRENZO EMBRACES 19.97 ACRES IN ORIGINAL LOT 45 AND 4.966 ACRES IN ORIGINAL LOT 39 TRACT WEST OF BLACK RIVER IN ELYRIA TOWNSHIP LORAIN COUNTY, OHIO. AT ALL POINTS SO INDICATED IRON PINS WERE FOUND OR SET. ALL DISTANCES ARE IN FEET OR DECIMAL PARTS THEREOF. ALL OF WHICH I CERTIFY TO BE CORRECT. DATED JANUARY 2. 1952.

○ INDICATES IRON PINS SET OR FOUND.

RAY E. HOLLIS CIVIL ENGINEER

ENGINEER SEAL NO. 1586

THIS IS TO CERTIFY THAT JOHN BRENZO OWNER OF THE LAND EMBRACED BY THE ABOVE PLAT OF MANOR-JAY SUBDIVISION, HEREBY ACCEPTS THE SAME TO BE CORRECT AND DEDICATE TO PUBLIC USE, MANOR DRIVE, JAY DRIVE AND GRANDVIEW DR. AS SHOWN THEREON.

JOHN BRENZO OWNER.

STATE OF OHIO
LORAIN COUNTY, SS.

BEFORE ME A NOTARY PUBLIC IN AND FOR SAID COUNTY PERSONALLY APPEARED THE ABOVE NAMED JOHN BRENZO WHO ACKNOWLEDGED THAT HE DID SIGN THE FOREGOING PLAT AND THAT IT WAS HIS FREE ACT AND DEED. IN TESTIMONY WHEREOF I HAVE HEREUNTO SET MY HAND AND SEAL AT LORAIN, OHIO, THIS 22ND DAY OF MARCH 1952.

THOS. E. O'HERN NOTARY PUBLIC
MY COMMISSION EXPIRES JANUARY 16, 1955

SEAL NOTARY

THIS IS TO CERTIFY THAT THE ABOVE PLAT IS HEREBY APPROVED ON THIS 3RD DAY OF APRIL 1952. BY THE PLANNING COMMISSION OF THE CITY OF ELYRIA, OHIO.

JAMES J. SERES SECRETARY,

HENRY W. AULT PRESIDENT

ENTERED FOR TRANSFER
SEPT. 25 1952 FRANK AYRES COUNTY AUDITOR.

RECIEVED FOR RECORD. SEPT. 26 1952 AT 10:45 O'CLOCK A.M.
RECORDED SEPT. 29. 1952 IN VOLUME 15 PAGE 31
LEOTA B. MITCHELL LORAIN COUNTY RECORDER.
FEE $23.70

SEE: COMMISSIONERS JOURNAL 48, PG 67 RESOLUTION NO. 11988

VOL. 15 PG 32 (629)

http://www.adultpdf.com
Created by TIFF To PDF trial version, to remove this mark, please register this software.

VOL 15 PG 32 (629)

32

NO. 441205

HOWARD & LUCILLE HASTINGS APR. 30 1937 DV. 2

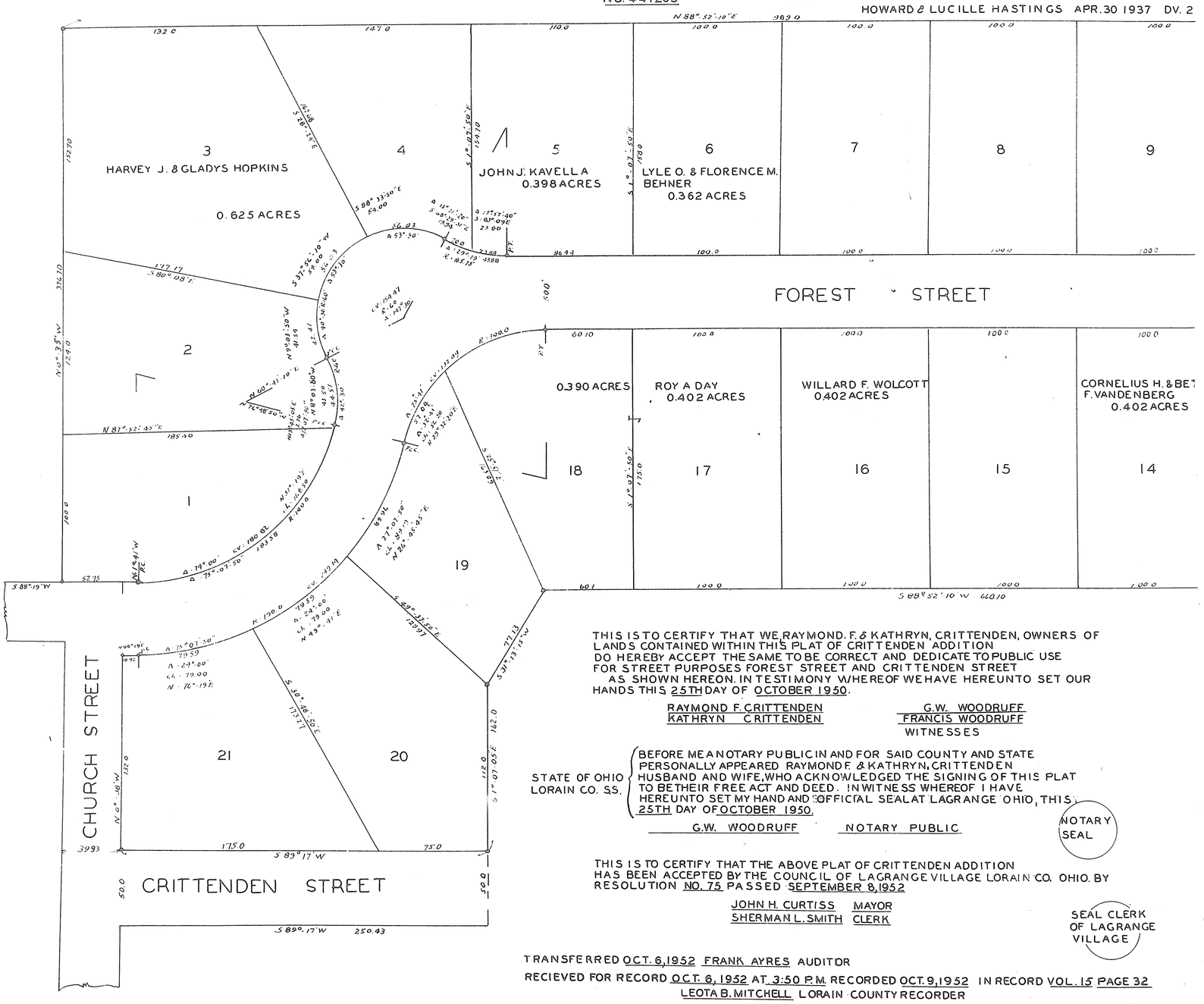

THIS IS TO CERTIFY THAT WE, RAYMOND. F. & KATHRYN, CRITTENDEN, OWNERS OF LANDS CONTAINED WITHIN THIS PLAT OF CRITTENDEN ADDITION DO HEREBY ACCEPT THE SAME TO BE CORRECT AND DEDICATE TO PUBLIC USE FOR STREET PURPOSES FOREST STREET AND CRITTENDEN STREET AS SHOWN HEREON. IN TESTIMONY WHEREOF WE HAVE HEREUNTO SET OUR HANDS THIS 25TH DAY OF OCTOBER 1950.

RAYMOND F. CRITTENDEN
KATHRYN CRITTENDEN

G.W. WOODRUFF
FRANCIS WOODRUFF
WITNESSES

STATE OF OHIO
LORAIN CO. SS.

BEFORE ME A NOTARY PUBLIC IN AND FOR SAID COUNTY AND STATE PERSONALLY APPEARED RAYMOND F. & KATHRYN, CRITTENDEN HUSBAND AND WIFE, WHO ACKNOWLEDGED THE SIGNING OF THIS PLAT TO BE THEIR FREE ACT AND DEED. IN WITNESS WHEREOF I HAVE HEREUNTO SET MY HAND AND OFFICIAL SEAL AT LAGRANGE OHIO, THIS 25TH DAY OF OCTOBER 1950.

G.W. WOODRUFF NOTARY PUBLIC

NOTARY SEAL

THIS IS TO CERTIFY THAT THE ABOVE PLAT OF CRITTENDEN ADDITION HAS BEEN ACCEPTED BY THE COUNCIL OF LAGRANGE VILLAGE LORAIN CO. OHIO. BY RESOLUTION NO. 75 PASSED SEPTEMBER 8, 1952

JOHN H. CURTISS MAYOR
SHERMAN L. SMITH CLERK

SEAL CLERK OF LAGRANGE VILLAGE

TRANSFERRED OCT. 6, 1952 FRANK AYRES AUDITOR

RECIEVED FOR RECORD OCT. 6, 1952 AT 3:50 P.M. RECORDED OCT. 9, 1952 IN RECORD VOL. 15 PAGE 32

LEOTA B. MITCHELL LORAIN COUNTY RECORDER

FEE $14.75

VOL 15 PG 32 (629)

VOL. 15 P32 (630)

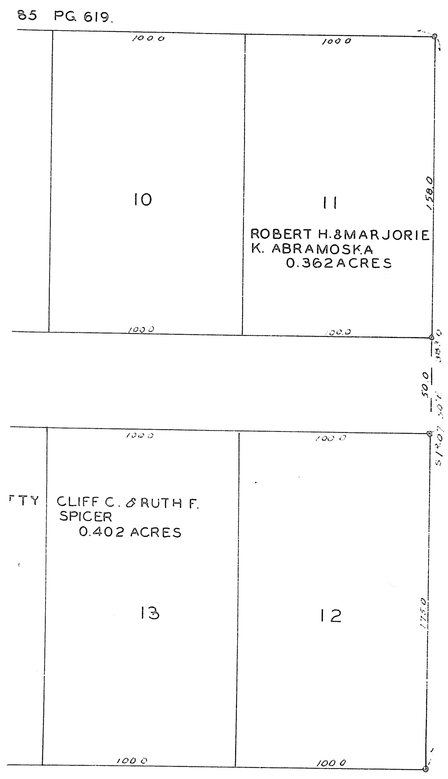

CRITTENDEN ADDITION
TOWNSHIP & VILLAGE OF LAGRANGE. LORAIN CO. OHIO.
PART OF ORIG. TP. LOT 46. SCALE 1"=40' OCT. 23 1950
T.W. LAUNDON REGISTERED SURVEYOR

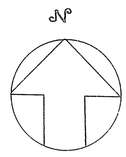

THIS IS TO CERTIFY THAT AT THE REQUEST OF RAYMOND F. AND KATHRYN CRITTENDEN, OWNERS OF LANDS EMBRACED IN THE ABOVE PLAT I HAVE SURVEYED AND PLATTED CRITTENDEN ADDITION AS SHOWN HEREON. SAID PLAT IS SITUATED IN THE VILLAGE AND TOWNSHIP OF LAGRANGE AND IS A PART OF ORIGINAL TOWNSHIP LOT 46, CONTAINING 10.0316 ACRES OF LAND. IRON PINS WERE FOUND OR SET AT ALL POINTS MARKED THUS · ° DISTANCES ARE SHOWN IN FEET AND DECIMALS THEREOF. ALL OF WHICH I CERTIFY TO BE CORRECT.

T.W. LAUNDON REGISTERED SURVEYOR

NO. 689 SURVEYOR

THIS IS TO CERTIFY THAT THE ABOVE PLAT OF CRITTENDEN ADDITION IS CORRECT AND THAT SUFFICIENT MONUMENTS HAVE BEEN SET TO DEFINE THE STREET LINES

_____ ENGINEER FOR LAGRANGE VILLAGE

THIS IS TO CERTIFY THAT WE THE UNDERSIGNED OWNERS OF LOTS NOS. 3-5-6-11-13-14-16-17-18 IN THIS PLAT OF CRITTENDEN ADDITION DO HEREBY ACCEPT THE SAME TO BE CORRECT AND DEDICATE TO PUBLIC USE FOR STREET PURPOSES FOREST STREET AND CRITTENDEN STREET AS SHOWN HEREON. IN TESTIMONY WHEREOF WE HAVE HEREUNTO SET OUR HANDS THIS 25TH DAY OF SEPTEMBER 1952

HARVEY J. HOPKINS
LYLE O. BEHNER
CLIFF C. SPICER
JOHN J. KAVELLA

GLADYS M. HOPKINS
FLORENCE M. BEHNER
RUTH F. SPICER
WILLARD F. WOLCOTT

CORNELIUS H. VANDENBERG
ROBERT H. ABRAMOSKA
BY RAYMOND F. CRITTENDEN
ROY A. DAY

BETTY F. VANDENBERG
MARJORIE K. ABRAMOSKA
THEIR ATTORNEY

STATE OF OHIO
LORAIN CO. S.S.

BEFORE ME A NOTARY PUBLIC IN AND FOR SAID COUNTY AND STATE PERSONALLY APPEARED HARVEY J. & GLADYS M. HOPKINS, HUSBAND AND WIFE; JOHN J. KAVELLA; LYLE O. & FLORENCE M. BEHNER, HUSBAND AND WIFE; CLIFF C. & RUTH F. SPICER, HUSBAND & WIFE; CORNELIUS H. & BETTY F. VANDENBERG, HUSBAND & WIFE; WILLARD F. WOLCOTT; ROY A. DAY; ROBERT H. & MARJORIE K. ABRAMOSKA BY RAYMOND F. CRITTENDEN, ACTING UNDER POWER OF ATTORNEY; WHO ACKNOWLEDGED THE SIGNING OF THIS PLAT TO BE THEIR FREE ACT & DEED. IN WITNESS WHEREOF I HAVE HEREUNTO SET MY HAND AND OFFICIAL SEAL AT LAGRANGE OHIO THIS 25TH DAY OF SEPTEMBER 1952.

NOTARY SEAL

G.W. WOODRUFF NOTARY PUBLIC

VOL 15 P32 (630)

http://www.adobepdf.com
Created by TIFF To PDF trial version, to remove this mark, please register this software.