VOL 15 Pg 2 (616)

2.

CARL J. EHRMAN SUBDIVISION

Amherst Village Lorain Co. Ohio.
Part of Original Amherst Twp Lot 25. Scale 1" = 30'
Oct. 29, 1949 T.W. Laundon Registered Surveyor

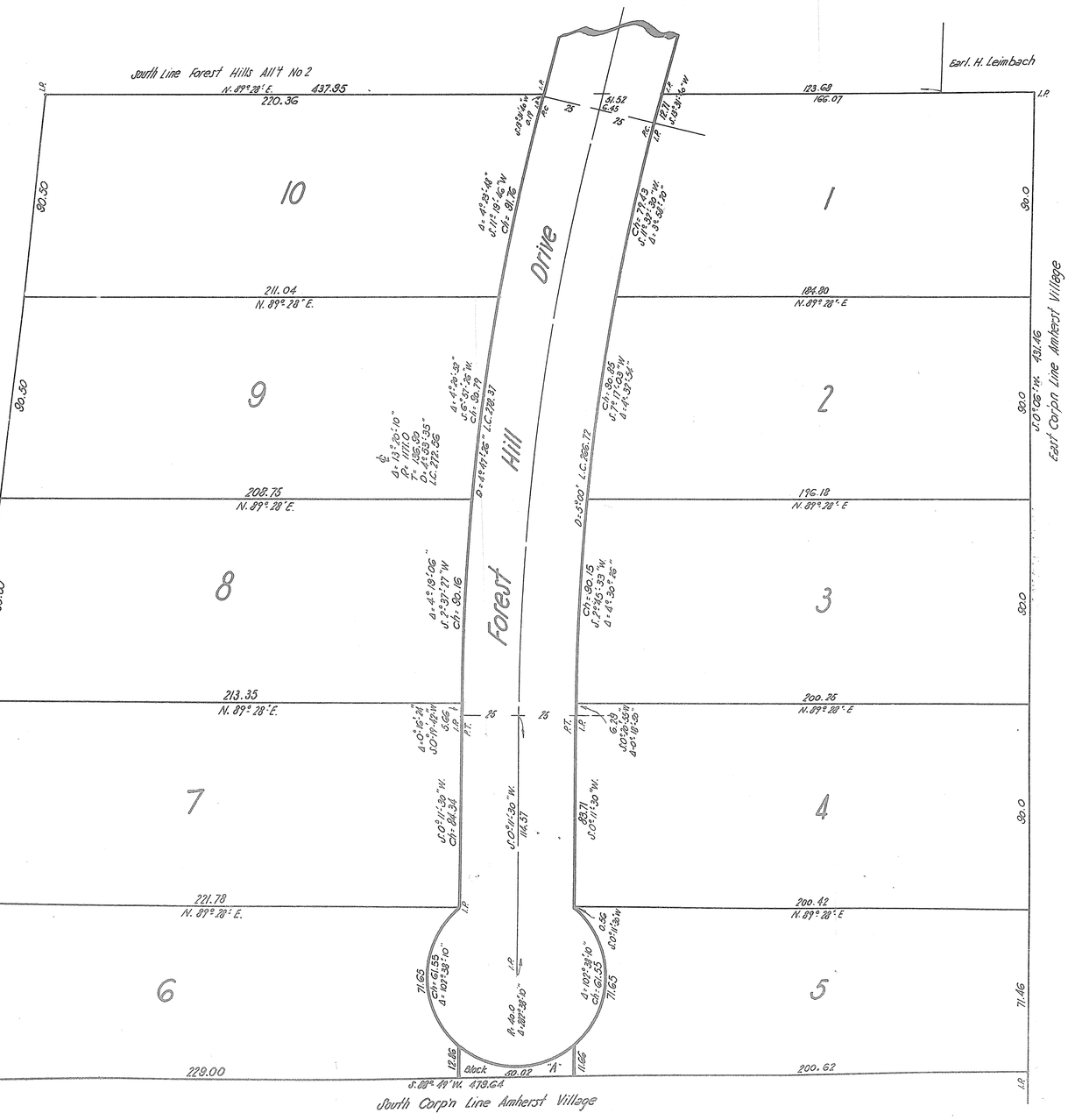

VOL 15 Pg 2 (616)

VOL 15 Pg 2 (616)

407156

This is to Certify that the undersigned Carl J. Ehrman, Owner of lands embraced in this Plat does hereby accept the same to be correct and dedicates to Public use for Street purposes Forest Hill Drive as shown upon this plat of Carl J. Ehrman Subdivision. Block "A" is reserved for Future use. In Testimony whereof I have hereunto set my hand this 29 day of October 1949

Carl J. Ehrman

State of Ohio
Lorain County, SS.

Before me a notary public in and for said county and State personally appeared Carl. J. Ehrman, Who acknowledged the signing of this Plat to be his free act and deed. In testimony whereof I have hereunto set my hand and official Seal at Amherst Ohio this 29th day of October 1949

Edith Ehrman
Notary Public
my commission Expires 3-7-50

Notarial Seal

This is to certify that at the request of Carl. J. Ehrman owner of lands embraced in this plat of Carl. J. Ehrman Subdivision, I have surveyed and platted said Subdivision as shown hereon: situated in original Amherst Township Lot 28 and containing 4.5708 Acres of land. I.P indicates iron pin monuments found or set. Ch-indicates chord distances on curves. Distances are shown in feet and decimal parts thereof. All of which I certify to be correct

Thomas H. Saundon Registered Surveyor

Surveyors Seal

This Plat of Carl. J. Ehrman Subdivision has been approved and the dedication of Forest Hill Drive has been accepted. by the Council of the village of Amherst, Ohio, by Ordinance No B-467 Passed Nov 1, 1949

Henry J. Kane Mayor
Ernest E. Miller Clerk

Transferred
June 14 1950
Frank Ayres
Auditor

Received for Record June 15, 1950
at 9:45 A.M. Recorded JUN 27 1950
in Record Vol. 15 Page 2
Leita B. Mitchell
Lorain County Recorder

Fee $3.50

VOL 15 Pg 2 (616)

http://www.pdfmyfree.com
Created by TIFF To PDF trial version, to remove this mark, please register this software.

VOL 15 Pg 2-A(616)

VOL 15 Pg 2-A(616)

PLAT OF HIGHWAY CENTER LINE SURVEY

OHIO TURNPIKE COMMISSION
OHIO TURNPIKE PROJECT NO. 1
LORAIN COUNTY

STA. 210+00 TO STA. 240+00

0 100 200 300 400
SCALE

BROWNHELM TWP.

Received _____ at _____
Recorded _____
Plat Book No. 14 Page 2-A
Signed _____
For _____

SHEET 8

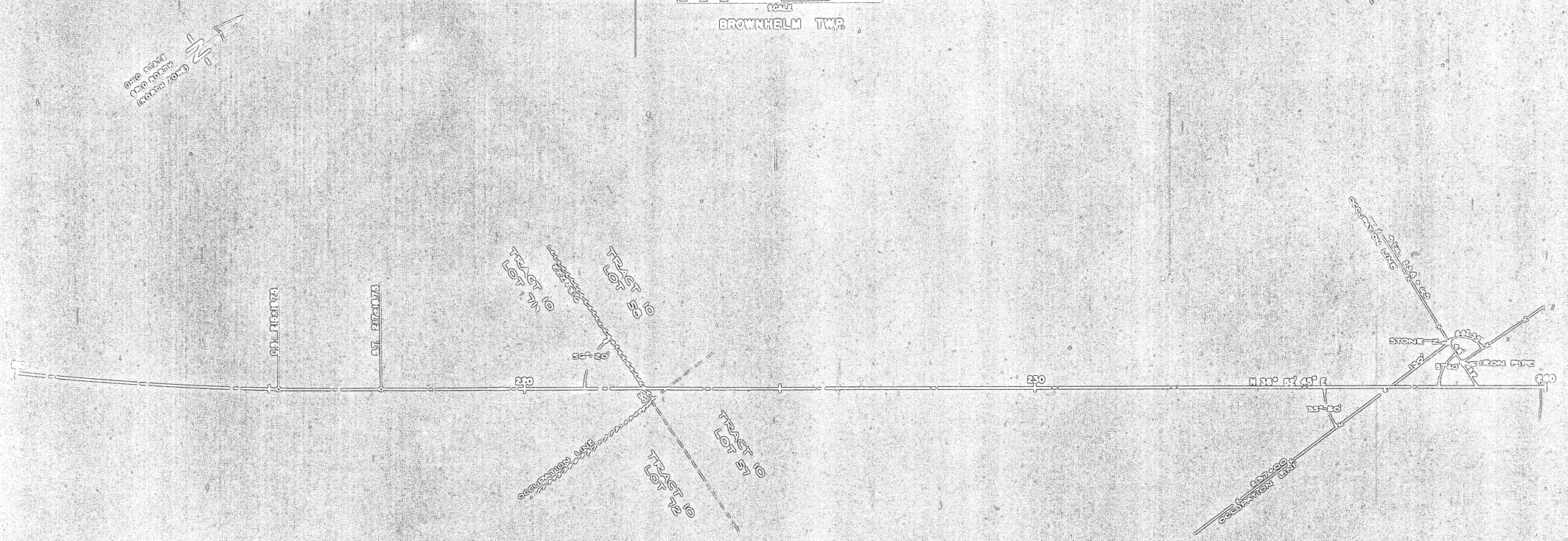

Signed _____
Date JAN. 6, 1953 Registered Surveyor No. 2718

Approved Ohio Turnpike Commission
Date 1-12-53 Chief Engineer

Furnished to County Recorder by: _____
Director of Highways
State of Ohio

CHARLES E. DE LEUW
CONTRACTING ENGINEER
DESIGN SECTION D-8

http://www.adobepdf.com
Created by TIFF To PDF trial version, to remove this mark, please register this software.

VOL. 15 B 2-B (616)

VOL. 15 B 2-B (616)

PLAT OF HIGHWAY CENTER LINE SURVEY

OHIO TURNPIKE COMMISSION
OHIO TURNPIKE PROJECT NO. 1
LORAIN COUNTY
STA. 180+00 TO STA. 210+00

0 50 100 150 200
SCALE

BROWNHELM TWP.

Received HB at 8:18 a.m.
Recorded
Plat Book No. 2 Page 2-A
Signed
Fee

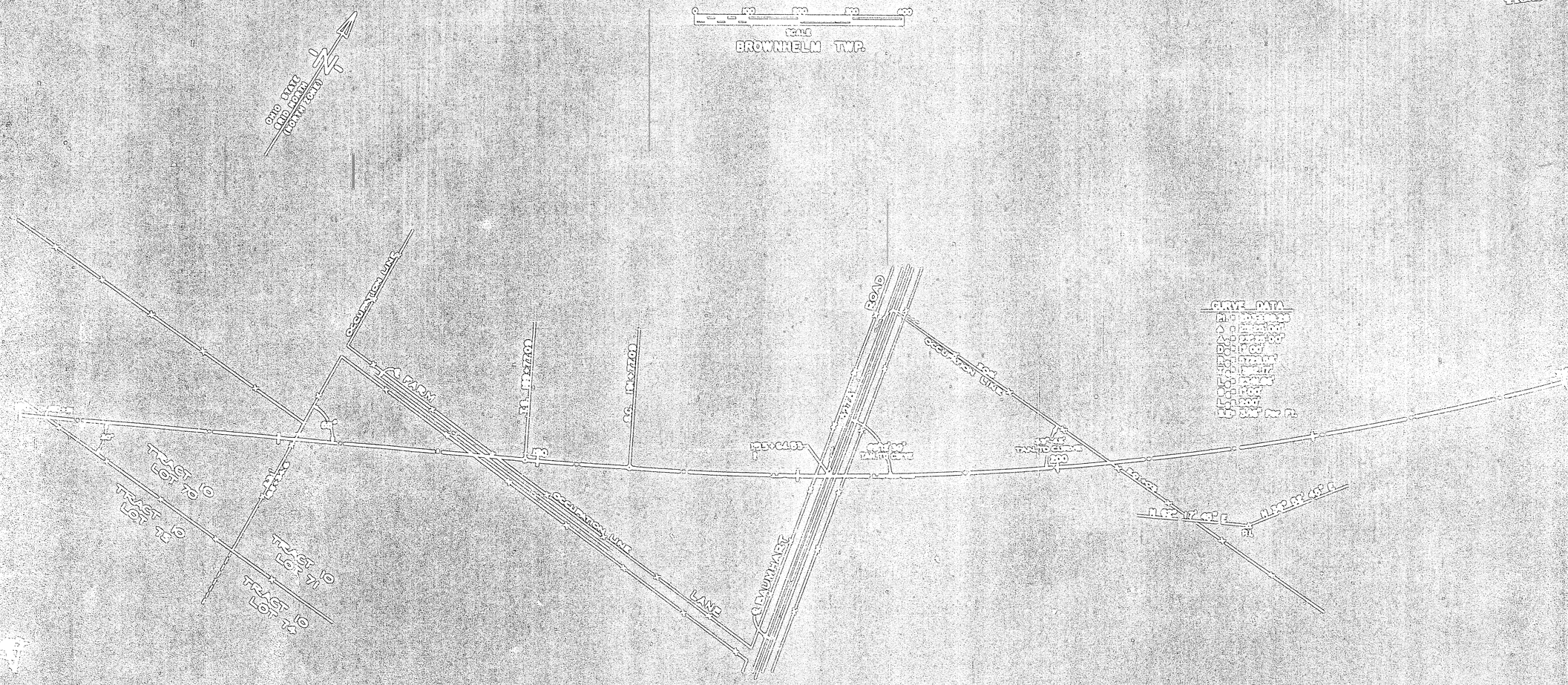
OHIO STATE GRID NORTH (NORTH ZONE)
OCCUPATION LINE
ROAD
FARM
COUNTY LINE
LANE
GRAMMAR
TRACT 10
LOT 74
LOT 75
LOT 76
LOT 77
PI. STA. 64.93
PI. STA. 64.93
PI. STA. 64.93