

Transferred
Jun 24 1946
Frank Ayres
Auditor

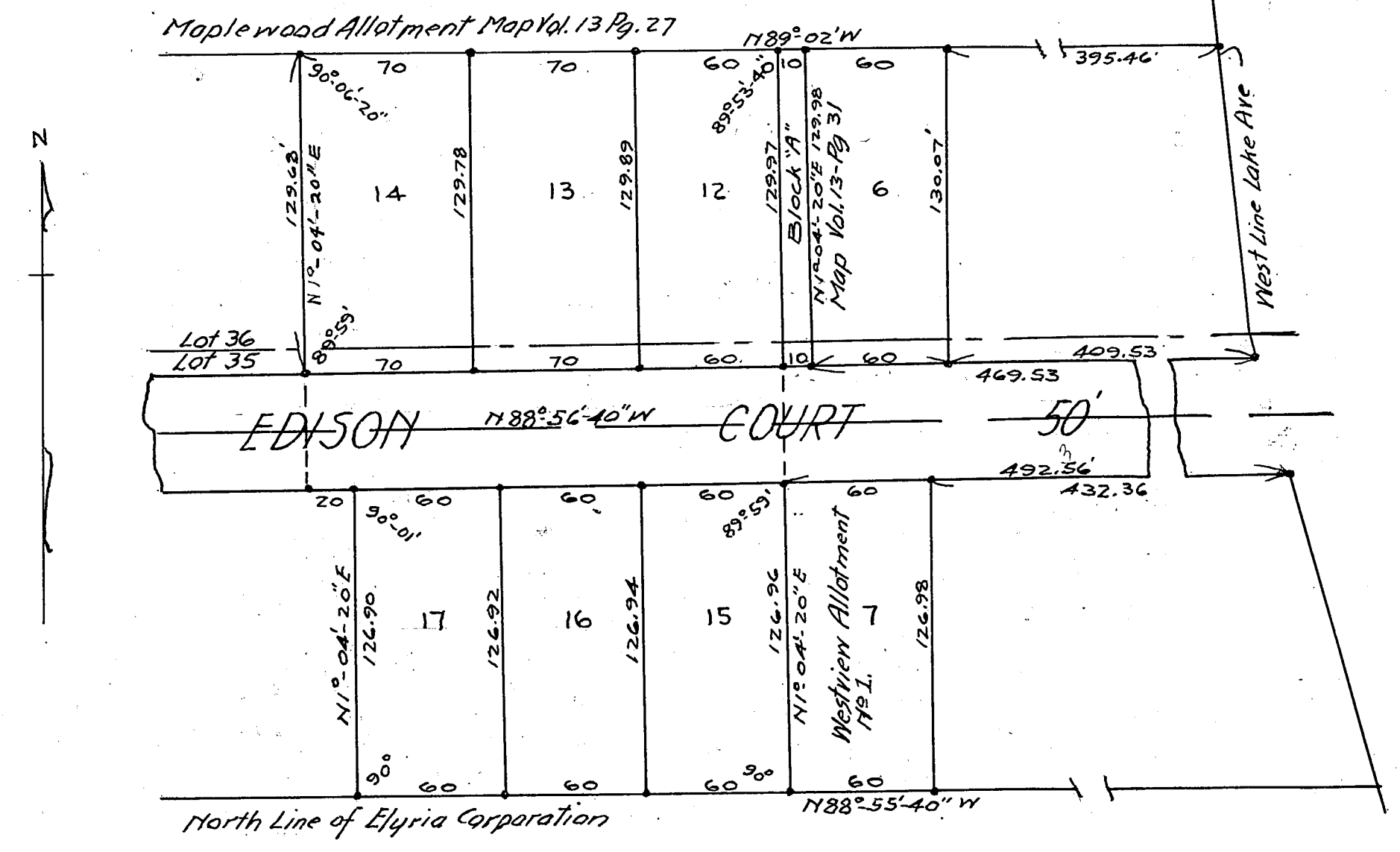
346652
Received for Record
Jun 25 1946
at 8:40 o'clock P.M.
Recorded July 1 1946
In Lorain County Plat Records
Volume 14 Page 7
Mose Willden
Lorain County Recorder
Fee 7.10

WESTVIEW ALLOTMENT N^o 2

Original Township Lots 35 & 36 West of Black River


Elyria Township Lorain County Ohio

Scale 1 inch = 60 Feet



Engineers Certificate: This is to certify that at the request of Ella Baker, et al, owners of premises shown on the above plat of Westview Allotment No. 2, situated in Original Township Lots 35 and 36, West of Black River, Elyria Township, Lorain County, Ohio, I have surveyed and platted said premises and found or set iron stakes at all points indicated thus, on said plat said plat comprises Block A and Lots 12 to 17 inclusive and Edison Court, 50 feet in width and contains 1.380 Acres of land, of which in Lot 35 are 0.802 Acres and in Lot 36 are 0.578 Acres. Distances shown are in feet and decimal parts thereof. All of which I certify to be correct. February 6, 1946.

John W. Zost
Registered Civil Engineer and Surveyor



Owners Certificate: This is to certify that the undersigned, Ella A. Baker, and Fred E. Baker, husband and wife, Betty Oldfield and Fred C. Oldfield Jr., husband and wife, Harry Warren Tearley and Norma Jane Tearley wife, Loretta M. Schaefer and Albert A. Schaefer, husband and wife, Edith Card and Clayton W. Card, husband and wife, have hereunto set our hands at Elyria, Ohio, this 20th day of April, 1946.

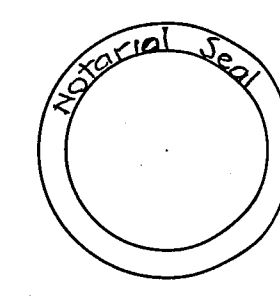
Witness: Edna Mae Wilson, Harry W. Tearley, Loretta M. Schaefer, Albert A. Schaefer, Betty Oldfield, Fred C. Oldfield Jr., Edith Card, Clayton W. Card

State of Ohio } Before me a Notary Public in and for said County and State, personally appeared Lorain County, S.S. Ella A. Baker and Fred E. Baker, husbands, Betty Oldfield and Fred C. Oldfield Jr., husband, Harry Warren Tearley and Norma Jane Tearley wife, Loretta M. Schaefer and Albert A. Schaefer, husband, Edith Card and Clayton W. Card, husband, who did acknowledge the signing of the above plat to be their free act and deed. In Witness whereof, I have set my hand and caused my official seal to be affixed at Elyria, Ohio, this 20th day of April, 1946.

Edna Mae Wilson, Notary Public. My Commission expires March 27, 1947

The above plat of Westview Allotment No. 2 was duly approved by the Planning Commission of the City of Elyria, Ohio, at a meeting of said Commission held June 20, 1946.

Attest: Pearl Gaultle, Clerk. The Planning Commission of the City of Elyria, Ohio. by: A. R. Agate, President



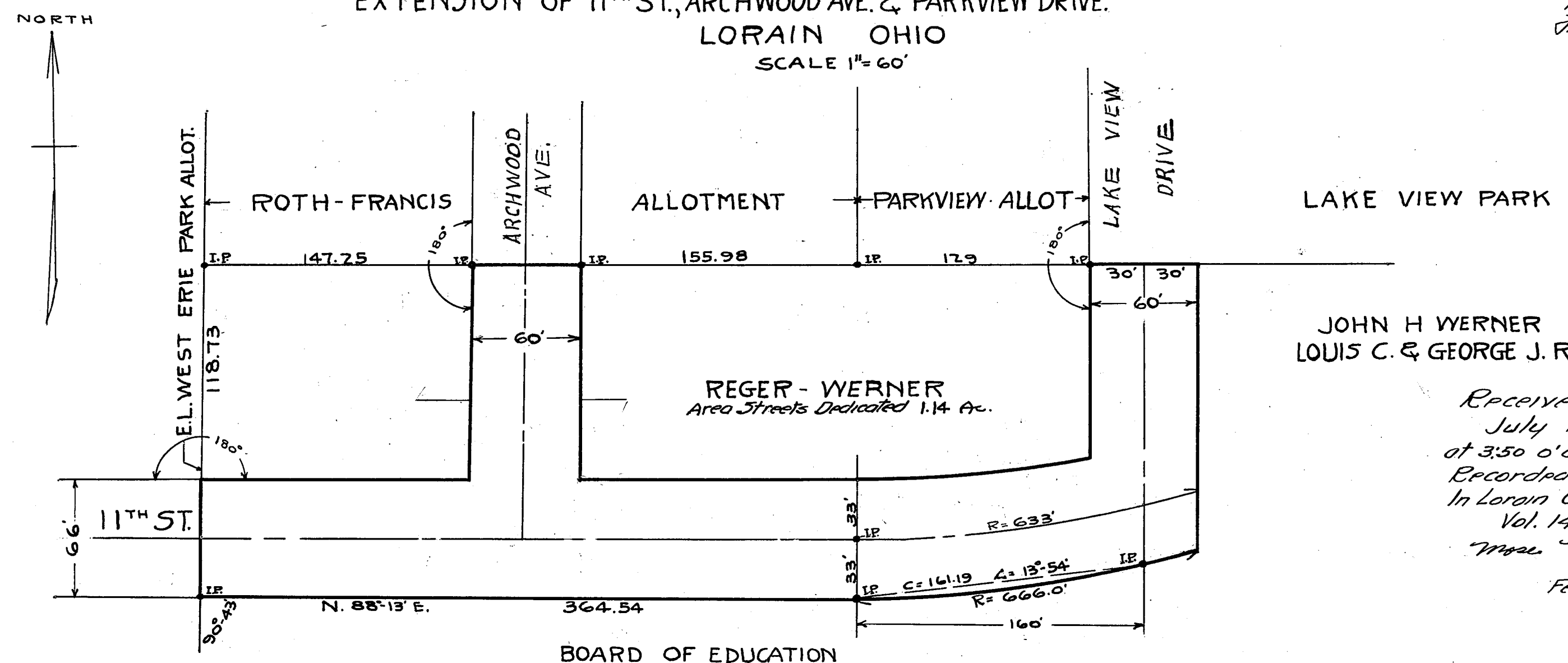
Transferred
Nov 21 1945
Frank Ayres
Auditor

STREET DEDICATION PLAT

EXTENSION OF 11th ST., ARCHWOOD AVE. & PARKVIEW DRIVE.


LORAIN OHIO

SCALE 1" = 60'



JOHN H. WERNER
LOUIS C. & GEORGE J. REGER

Received for Record
July 1 1946
at 3:50 o'clock P.M.
Recorded July 26 1946
In Lorain County Plat Records
Vol. 14 - Pg 7
Mose Willden
Recorder
Fee 6.95



This plat embraces street extensions in original Lot No. 28, Tract No. 2, Black River Twp. Lorain County, near in the City of Lorain, State of Ohio and includes the extension of 11th St, 66 ft. in width, from the East Line of West Erie Park Allotment to Lake View Dr. extended, Archwood Ave, 60 ft. in width from the South Line Roth-Francis Allotment to 11th St. extended and Lake View Drive, 60 ft. in width from the South Line of Lake View Park to 11th St. extended, all as shown by heavy lines on this plat.

I hereby accept and approve this plat as here shown.
Louis J. Goodell
CITY ENGINEER

The undersigned owners of the land embraced in this plat hereby approve the same and dedicate the streets as shown to public use.

Katherine A. Reger, Lena Reger, John H. Werner, Louis C. Reger, George J. Reger

STATE OF OHIO
LORAIN COUNTY SS:

Before me a Notary Public, in and for said County, personally appeared the above named, Louis C. Reger, his wife, George J. Reger, Lena Reger his wife and John H. Werner widower not married who acknowledged that they did sign the foregoing plat and that it was their free act and deed. In testimony whereof, I have hereunto set my hand and seal at Lorain, Ohio, this 22nd day of September 1945. Frances Loveless

FRANCES LOVELESS, NOTARY PUBLIC, LORAIN COUNTY, OHIO. This is to certify that the above named plat is hereby approved on this 26 day of Sept. 1945 by the planning commission of the City of Lorain, Ohio.

Carole St. Smith, SECRETARY. This is to certify that the above plat of street extensions was accepted by the Council of the City of Lorain, Ohio by Ord. No. 5411 passed Oct. 1 1945.

Louis C. Reger, CLERK OF COUNCIL. Transferred Nov 21 1945. Received for record July 1 1946 at 3:50 o'clock P.M. Recorded July 26 1946 in Lorain County plat record Vol. 14 - Pg 7. LORAIN COUNTY AUDITOR. LORAIN COUNTY RECORDER PT-A-47