

Curve Data  
 P.I. Sta. 150+53.75  
 $\Delta = 45^{\circ}37'11''$   
 $D = 10^{\circ}46'$   
 $T = 223.81'$   
 $L = 423.72'$   
 $E = 45.13'$   
 $R = 532.21'$

DEDICATION PLAT  
 OF  
 COLUMBIA WEST RIVER ROAD  
 THRU PROPERTY OF  
 LEIGH T. TANNEY  
 O.L. No. 40 COLUMBIA TWP  
 LORAIN COUNTY OHIO  
 Scale 1"=60' Feb. 1944  
 D.E. PATTERSON CO. ENGR.

This Plan Consists of 9 Sheets  
 9

367/39  
**TRANSFERRED**  
 AUG. 19, 1947  
 Frank Ayres  
 AUDITOR

RECEIVED FOR RECORD  
 AUG 19, 1947  
 11:07 o'clock A.M.  
 Recorded Sept 11, 1947.  
 Lorain County Map Records  
 Volume 14- Page 5  
 Moss Wilder  
 RECORDER

This plat made at the request of Edith Klingshirn and Edward H. Klingshirn embraces about 4.5277 acres of land in section 10, Avon Village, Lorain County, Ohio. Monuments found are so marked. Measurements are in feet and decimals thereof. I certify the above to be correct.  
 (\*) Indicates iron pipe set.  
 Elyria, Ohio July 18, 1947.

C. T. Biggs  
 Registered Surveyor

The undersigned owners of the land embraced in this plat hereby accept this plat of same.  
 Edith Klingshirn Edward H. Klingshirn


State of Ohio, Lorain County, s.s.  
 Before me a Notary Public in and for said county personally appeared the afore named Edith Klingshirn and Edward H. Klingshirn, who acknowledge that they did sign the above plat and that it was their free act and deed. In testimony whereof I hereunto set my hand and affix my legal seal at Elyria, Ohio, this 14<sup>th</sup> day of August 1947.

In presence of  
 J. Q. Stetson, Notary Public

This plat of Klingshirn Allotment was duly approved by the council and mayor of Avon Village at a meeting of said council and mayor held August 14, 1947.

George W. Curran  
 Clerk of Avon Village Council

Gertrude Hall  
 Mayor of Avon Village



KLINGSHIRN ALLOTMENT  
 SECTION No. 10 AVON VILLAGE  
 LORAIN COUNTY, OHIO  
 C.T. BIGGS REG. SURVEYOR JULY 18, 1947  
 SCALE 1"=60'

We the undersigned owners in fee simple of the land shown on this plat do hereby dedicate to public use as a legal highway the land shown as cross hatched.


Leigh T. Tanney  
 Caroline C. Tanney

J. H. Getz  
 C. W. Osborne Witnesses.

State of Ohio,  
 County of Lorain S.S. Before me as County Engineer in and for said County, personally appeared the afore named  
 Leigh T. Tanney  
 Caroline C. Tanney

Who acknowledge the signing of the foregoing instrument to be their free act and deed.  
 Signed this 4 day of February 1944  
 D. E. Patterson County Engineer.


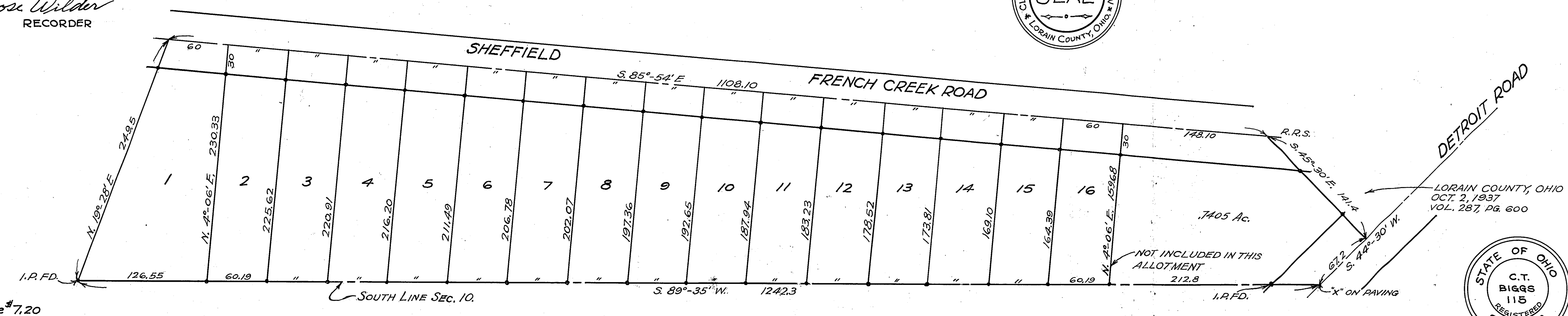
The within dedication is hereby approved and accepted.  
 Lorain County Commissioners  
 Date Feb-7-44



Resolution No. 4363  
 2-7-44 E.R. Corning - Clerk.

R. W. Kleinerman  
 Roy Churchward  
 John F. Snell  
 Leon F. Orvel  
 Columbia Township Trustees  
 Clerk

340729  
 Received for Record  
 Mar 22 1946  
 At 1:10 o'clock P.M.  
 Recorded June 1st 1946  
 in Lorain County Records  
 Volume 14 Page 5  
 Moss Wilder  
 Lorain County Recorder



Fee \$7.20