22

#210005

Transferred
Feb. 21 1930
M. H. Welty
Auditor.

210005
Received fo
Feb 21 19
At 10^39 oclock
Recorded March
(In Lorain County)
Volume 13 Pag
Wm. S. Mitch
Re

Fees $2.1.25

SPRING VALLEY

Subdivision No 7

ELYRIA TWP., LORAIN CO., OHIO.

April 23, 1928. Scale 1 inch = 60 feet.

Warden and Laundon, Civil Engin

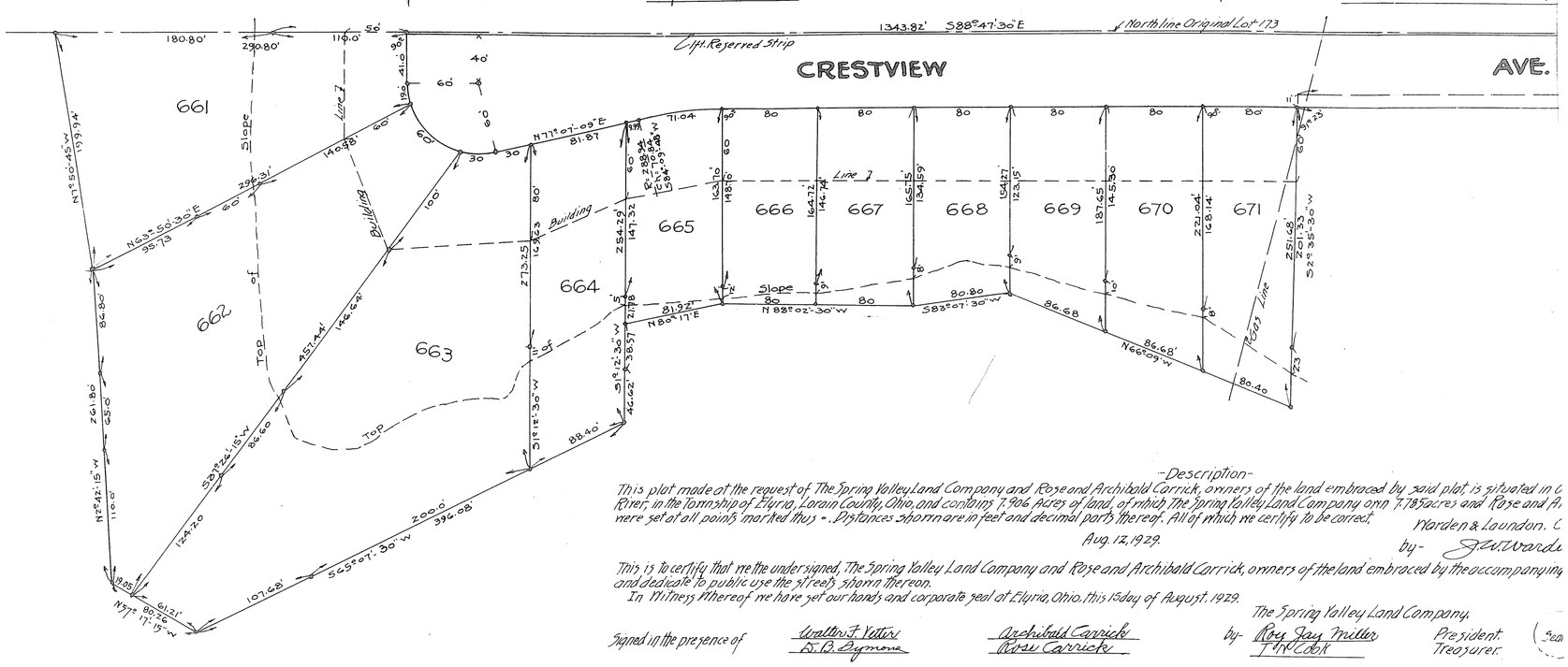

-Description-

This plat made at the request of The Spring Valley Land Company and Rose and Archibald Carrick, owners of the land embraced by said plat, is situated in C River, in the Township of Elyria, Lorain County, Ohio, and contains 7.906 Acres of land, of which The Spring Valley Land Company own 7.785 acres and Rose and A were set at all points marked thus •. Distances shown are in feet and decimal parts thereof. All of which we certify to be correct.

Warden & Laundon. C
by - J. E. Warde

Aug. 12, 1929.

This is to certify that we the undersigned, The Spring Valley Land Company and Rose and Archibald Carrick, owners of the land embraced by the accompanying and dedicate to public use the streets shown thereon.

In Witness Whereof we have set our hands and corporate seal at Elyria, Ohio, this 15 day of August, 1929.

The Spring Valley Land Company,
by- Roy Jay Miller President
T. N. Cook Treasurer. (Seal

Signed in the presence of Walter J. Vetter, D. B. Symons — Archibald Carrick, Rose Carrick

State of Ohio, Lorain County S.S. { Before me a Notary Public in and for said County and State personally came The Spring Valley Land Company, a corporation, by R. J. Miller its President and T. N. Cook its Treasurer, and Rose and Archibald Carrick who did acknowledge the signing of the foregoing instrument to be its and their free act and deed.

In Witness Whereof I have set my hand and official seal at Elyria, Ohio this 15 day of August 1929.

D. B. Symons
My Commission Expires March 21st 1931

D. B. Symons Notary Public. (Notary Seal)

State of Ohio
Lorain County S.S. { Before me a Notary Public in and for said
Trust Company by its President F. M. Rice a
the signing of the foregoing instrument to be its and their
In Testimony whereof I have hereunto set my hand and of

D. B. Symon
My Commi

This is to certify that we the undersigned, The Elyria Savings and Trust Company, mortgagees of the premises embraced by the above plat hereby release from the operation of a mortgage held by us as shown by Lorain County Mortgage Record, Volume 197 - Pg 117 and dated April 23, 1928, such land as is covered by the streets shown upon said plat and dedicate the same to public use for street purposes.

In Testimony whereof we have hereunto set our hands and corporate seal at Elyria, Ohio, this 15 day of August, 1929.

D. B. Symons
Agnes M. Lucas

The Elyria Savings and Trust Company.
by: E. M. Rice President. (Corporate Seal)
F. A. Noe Asst. Secy.
Mortgagee.

This is to certify that I, Mary T. Gorton, mortgagee of the prem
the operation of a mortgage held by me covering the lands emb
streets and dedicate said streets to public for street purposes
In Witness whereof I have set my hand at Cleveland, Ohio.

Mary T.
Pr

State of Ohio
Cuyahoga County { Before me a Notary Public in and for said Co
acknowledged the signing of foregoing inst
In Witness Where of I have hereunto set my hand and official s

The above plat of Spring Valley Subdivision No 7 was duly approved by The Planning Commission of The City of Elyria, Ohio at a meeting of said Commission held August 13, 1929.

The Planning Commission of The City of Elyria, Ohio.

Attest:- H. C. Cheney Clerk. by:- W. B. Richmond President.

VOL 13 PG 22 589

VOL 13 PG 22 589

http://www.adultpdf.com
Created by TIFF To PDF trial version, to remove this mark, please register this software.

http://www.ahlaf.com
Created by TIFF To PDF trial version, to remove this mark, please register this software.

VOL 13 Pg 22 (389)

210005
Received for Record
Feb 21 1930
At 10:30 o'clock A.M
Recorded March 1. 1930.
(In Lorain County) Plat Record
Volume 13 Page 22
Wm. S. Mitchell
Recorder.

Fees $21.25

Transferred
Feb 21 1930
M. H. Wetty
Auditor.

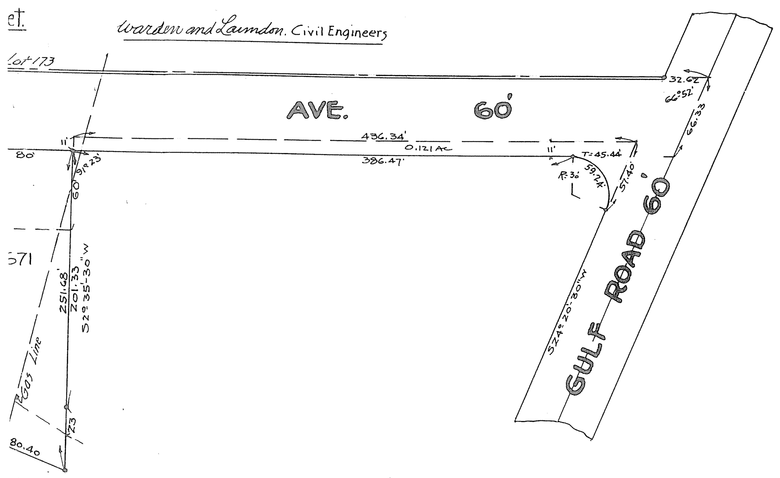

-
rs of the land embraced by said plat is situated in Original Township Lot No. 173 East of Block
Valley Land Company own 7.785 acres and Rose and Archibald Carrick own 0.121 acres. Iron pins
we certify to be correct.
Warden & Laundon. Civil Engineers.
by- J. W. Warden

; owners of the land embraced by the accompanying plat hereby accept said plat to be correct

The Spring Valley Land Company.
Roy Jay Miller President.
Park Cobb Treasurer. (Seal)

of Ohio
County S.S. } Before me a Notary Public in and for said County and State personally came The Elyria Savings and Trust Company by its President E.H. Rice and its Assistant Secretary, Frank Yoo who did acknowledge signing of the foregoing instrument to be its and their free act and deed.
Testimony whereof I have hereunto set my hand and official seal at Elyria, Ohio, this 15 day of August 1929.
D. B. Symons. My Commission Expires March 21st 1931
D. B. Symons Notary Public. (Notarial Seal)

s to certify that I, Mary T. Gorton, mortgagee of the premises embraced by the above plat hereby release from ration of a mortgage held by me covering the lands embracing the above plat the land shown upon said plat as and dedicate said streets to Public for street purposes.
Witness whereof I have set my hand at Cleveland, Ohio, this 15 day of August 1929.
Mary T. Gorton
Mortgagee.

Ohio
ga County } Before me a Notary Public in and for said County and State personally came Mary T. Gorton, who acknowledged the signing of foregoing instrument to be her free act and deed.
ness Whereof I have hereunto set my hand and official seal at Cleveland, Ohio, this 15 day of August, 1929.
(Notarial Seal) J. F. Wieser Notary Public. J. F. Wieser.

237261

MAP OF
ERIE STREET EXTENSION
WELLINGTON VILLAGE. LORAIN CO. OHIO,
ORIG. TWP. LOT 27. SCALE 1" = 40'
Aug. 16, 1932 Worden & Laundon. C. E.
The Village of Wellington

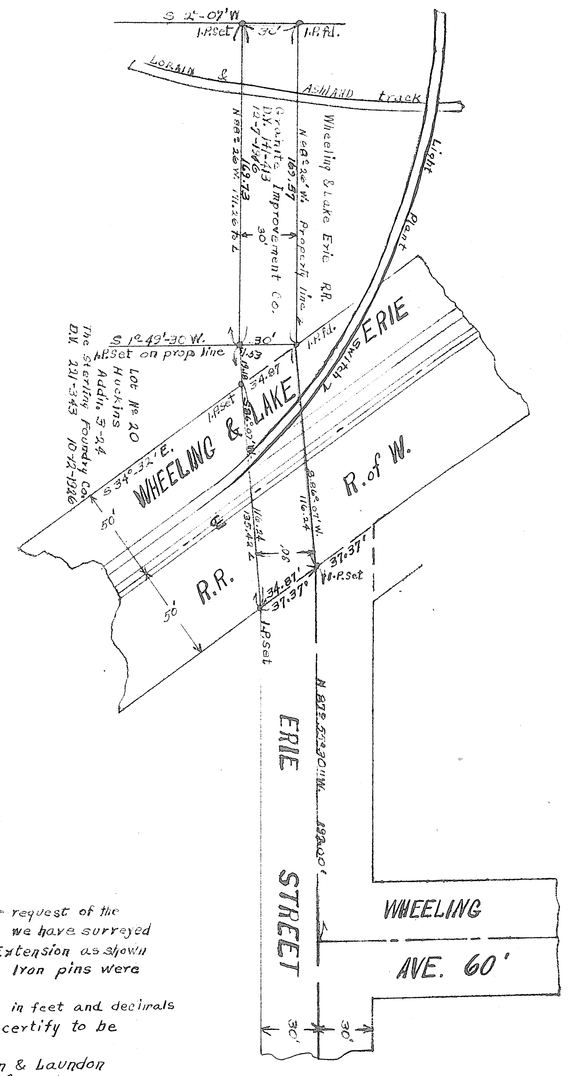

This is to certify that at the request of the Council of Wellington Village we have surveyed and platted Erie Street Extension as shown hereon in yellow outline. Iron pins were found or set as shown.
Measurements are shown in feet and decimals thereof. All of which we certify to be correct.
Aug 16, 1932 Warden & Laundon
By J W Laundon
Engineers for Wellington Village

This plat of Erie Street Extension is in conformance with Resolution No 923 as passed by the Council of Wellington Village, Wellington, Ohio. on Sept. 12 1934.
E. R. Lehmann, Mayor
Jno. T. Duff Clerk
Village Clerk Wellington Seal

RECEIVED FOR RECORD
Oct 20 1934.
At 10:50 A.M.
Recorded Oct. 25, 1934.
In Lorain County Plat Records
Volume 13 Page 22
Wm. S. Mitchell, Recorder.
Fee $4.60

VOL 13 Pg 22 (389)