VOL 13 PG 6 (581)

6

File # 184055

PENROSE ALLOTMENT

Lot 17. Brace Tract Elyria Twp., Lorain Co, Ohio.

June 9-1927 Scale 1" = 60' feet.

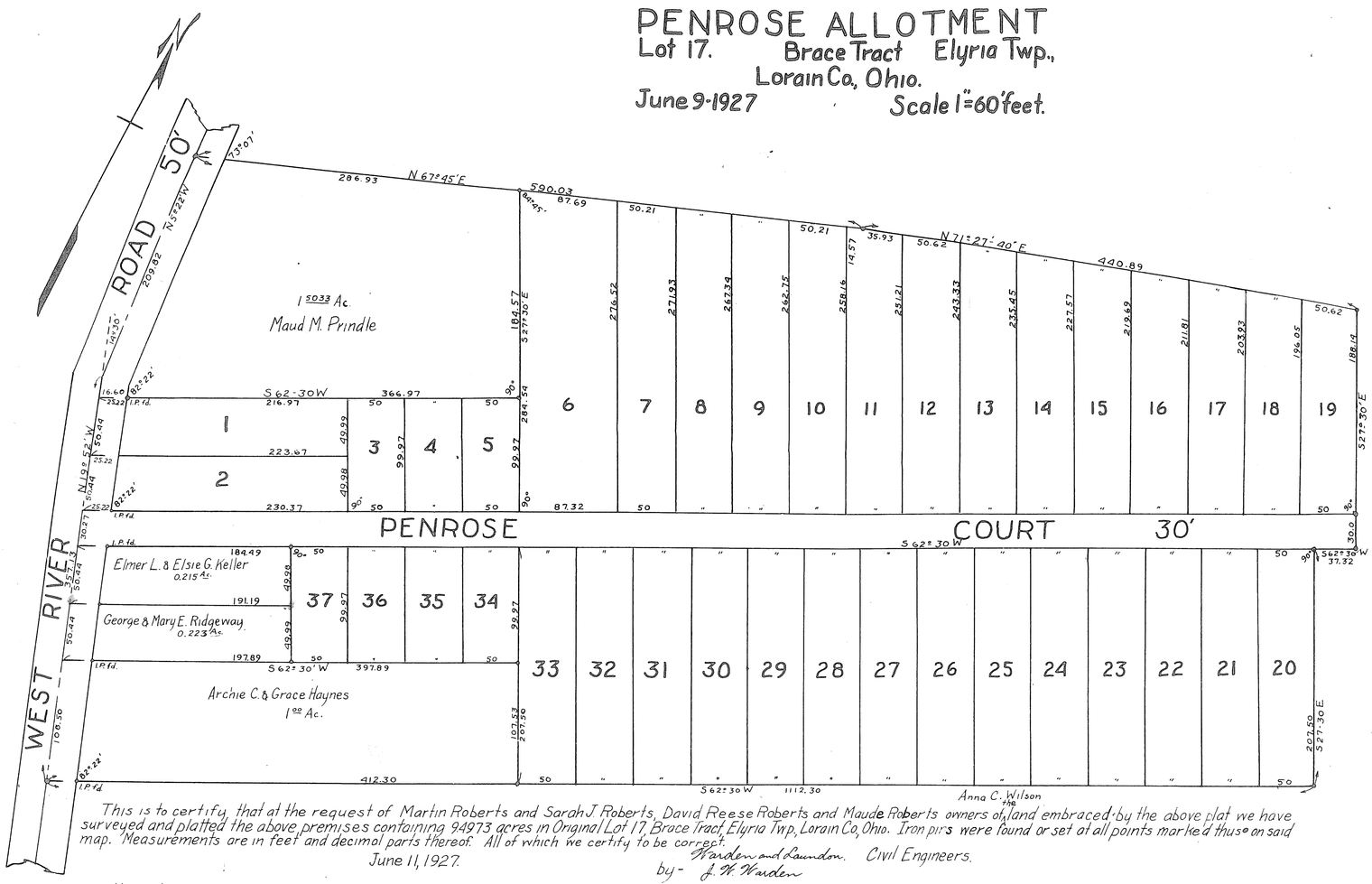

This is to certify, that at the request of Martin Roberts and Sarah J. Roberts, David Reese Roberts and Maude Roberts owners of land embraced by the above plat we have surveyed and platted the above premises containing 94973 acres in Original Lot 17, Brace Tract, Elyria Twp, Lorain Co, Ohio. Iron pins were found or set at all points marked thus on said map. Measurements are in feet and decimal parts thereof. All of which we certify to be correct.

June 11, 1927. Warden and Saundon. Civil Engineers.
by - J. W. Warden

We the undersigned owners of land embraced by the accompanying plat hereby accept said plat to be correct and dedicate to public use for street purposes Penrose Court as shown on said plat. We further certify that David Reese Roberts and Maude Roberts are the owners of Lot #6 as indicated on said plat containing 0.562 acres and Martin Roberts and Sarah J. Roberts being owners of the remaining land in said plat containing 8.9353 acres.
In Witness Whereof we have hereunto set our hands this 11th day of June, 1927 at Elyria, Ohio.

Signed in the presence of J. W. Warden — David Reese Roberts — Martin Roberts.
D. B. Symons — Maude Roberts. — Sarah J. Roberts.

State of Ohio } Before me a Notary Public in and for said County and State personally came Martin Roberts and Sarah J. Roberts, husband and wife and David Reese Roberts
Lorain County SS. } and Maude Roberts, husband and wife who acknowledged the signing of the foregoing plat to be their free act and deed.
In Witness Whereof I have hereunto set my hand and official seal at Elyria, Ohio, this 11th day of June, 1927.

D. B. Symons (Notarial Seal)
Notary Public.

Approved by James A. Hewitt, Service Director of the City of Elyria, Ohio, acting as Platting Commission for said City this 11th day of June, 1927.

Jas. A. Hewitt
Service Director of The City of Elyria acting as Platting Commission.

FILE # 184055
TRANSFERRED
Jun 13-1927
M. H. Welty
AUDITOR

FILE # 184055
RECEIVED FOR RECORD
Jun 13-1927
At 4 21 o'clock P.M.
Recorded June 20 - 1927.
In Lorain County Plat Records.
Volume 13 Page 6
Wm. G. Mitchell
Recorder

Fees $14.65

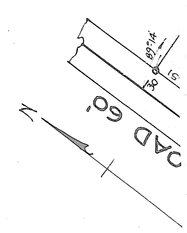

VOL 13 PG 6 (581)

http://www.unlitpdf.com
Created by TIFF To PDF trial version, to remove this mark, please register this software.

VOL 13 PG 6(581)

VOL 13 PG 6(581)

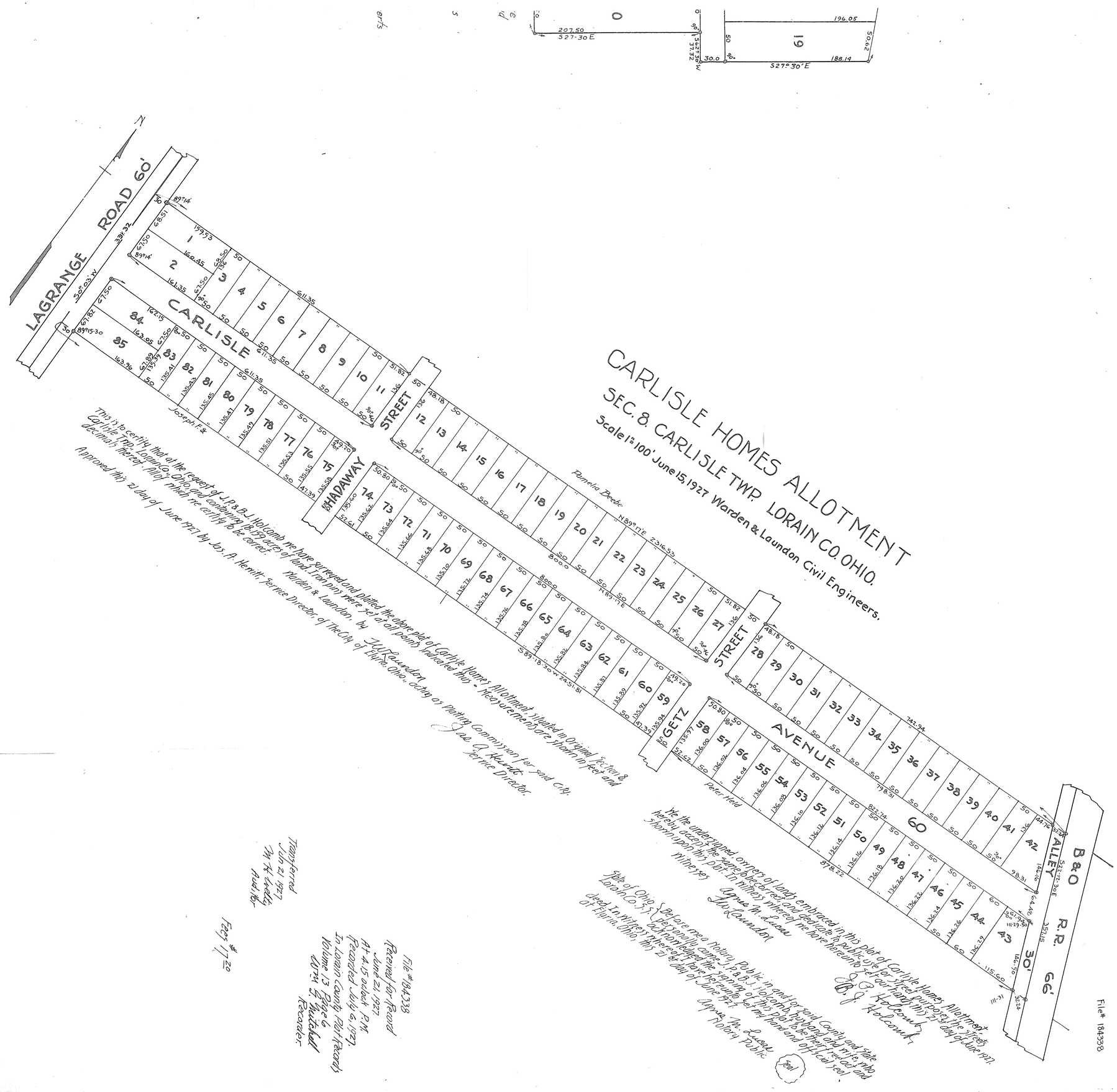

http://www.adobepdf.com
Created by TIFF To PDF trial version, to remove this mark, please register this software.