VOL 13 Pg 1 (579)

VOL 13 Pg 1 (579)

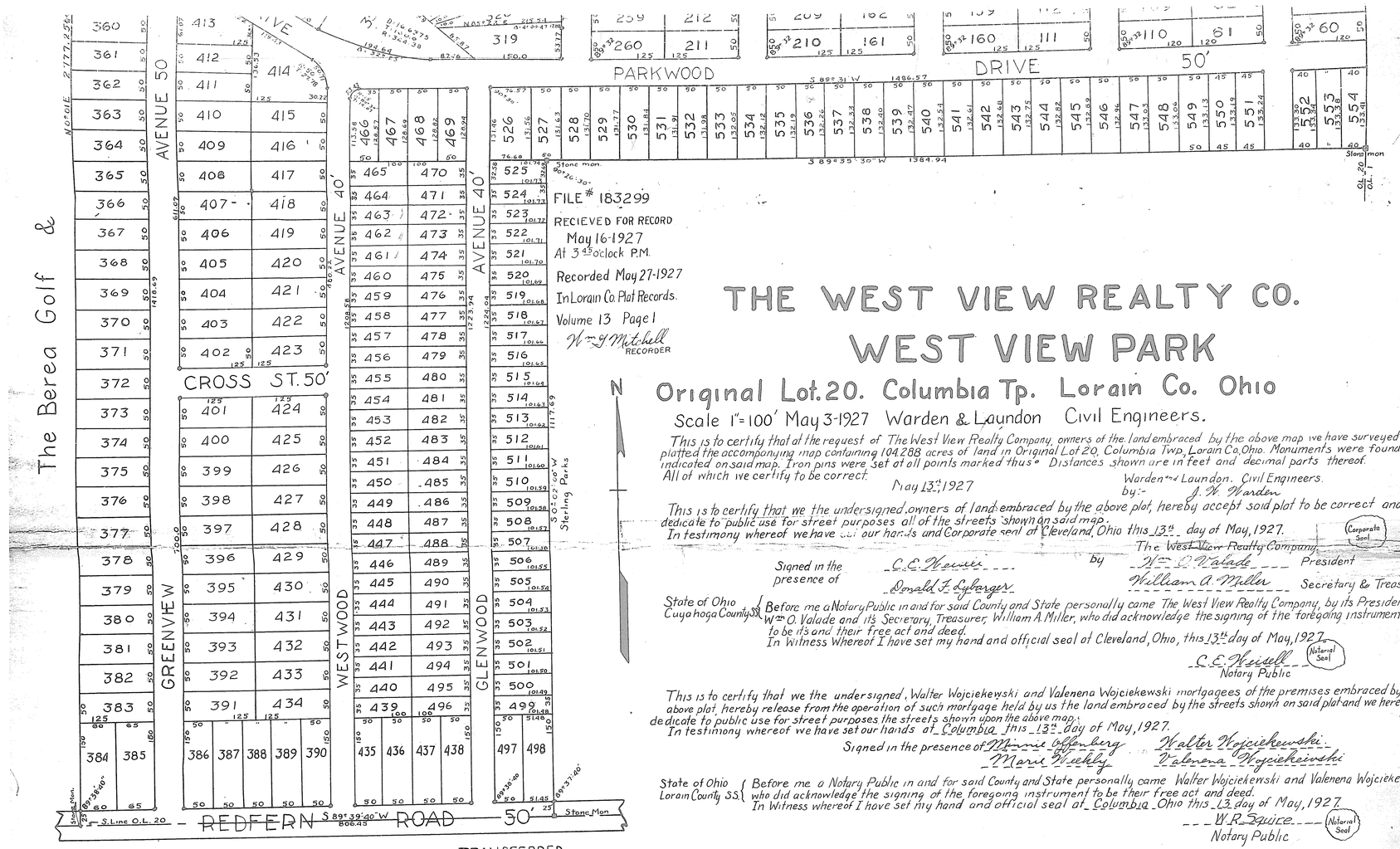

FILE # 183299
RECIEVED FOR RECORD
May 16-1927
At 3 45 o'clock P.M.
Recorded May 27-1927
In Lorain Co. Plat Records.
Volume 13 Page 1
Wm J. Mitchell
RECORDER

THE WEST VIEW REALTY CO.
WEST VIEW PARK

Original Lot. 20. Columbia Tp. Lorain Co. Ohio

Scale 1"=100' May 3-1927 Warden & Laundon Civil Engineers.

This is to certify that at the request of The West View Realty Company, owners of the land embraced by the above map we have surveyed and platted the accompanying map containing 104.288 acres of land in Original Lot 20, Columbia Twp, Lorain Co. Ohio. Monuments were found as indicated on said map. Iron pins were set at all points marked thus°. Distances shown are in feet and decimal parts thereof. All of which we certify to be correct.

May 13th, 1927

Warden and Laundon. Civil Engineers.
by:- J. H. Warden

This is to certify that we the undersigned owners of land embraced by the above plat, hereby accept said plat to be correct and dedicate to public use for street purposes all of the streets shown on said map.
In testimony whereof we have set our hands and Corporate seal at Cleveland, Ohio this 13th day of May, 1927.

The West View Realty Company
by Wm. O. Valade President
William A. Miller Secretary & Treas.

Signed in the presence of C. E. Wessel, Donald F. Eyberger

(Corporate Seal)

State of Ohio, Cuyahoga County SS. Before me a Notary Public in and for said County and State personally came The West View Realty Company, by its President, Wm O. Valade and its Secretary, Treasurer, William A. Miller, who did acknowledge the signing of the foregoing instrument to be its and their free act and deed.
In Witness Whereof I have set my hand and official seal at Cleveland, Ohio, this 13th day of May, 1927.

C. E. Wessel
Notary Public
(Notarial Seal)

This is to certify that we the undersigned, Walter Wojciekewski and Valenena Wojciekewski mortgagees of the premises embraced by the above plat, hereby release from the operation of such mortgage held by us the land embraced by the streets shown on said plat and we hereby dedicate to public use for street purposes the streets shown upon the above map.
In testimony whereof we have set our hands at Columbia this 13th day of May, 1927.

Signed in the presence of Minnie Offenberg, Marie Weekly
Walter Wojciekewski
Valenena Wojciekewski

State of Ohio, Lorain County SS. Before me a Notary Public in and for said County and State personally came Walter Wojciekewski and Valenena Wojciekewski who did acknowledge the signing of the foregoing instrument to be their free act and deed.
In Witness whereof I have set my hand and official seal at Columbia Ohio this 13 day of May, 1927.

W. R. Squire
Notary Public
(Notarial Seal)

Fees $59 60

TRANSFERRED
May 16-1927
M. H. Welty
AUDITOR

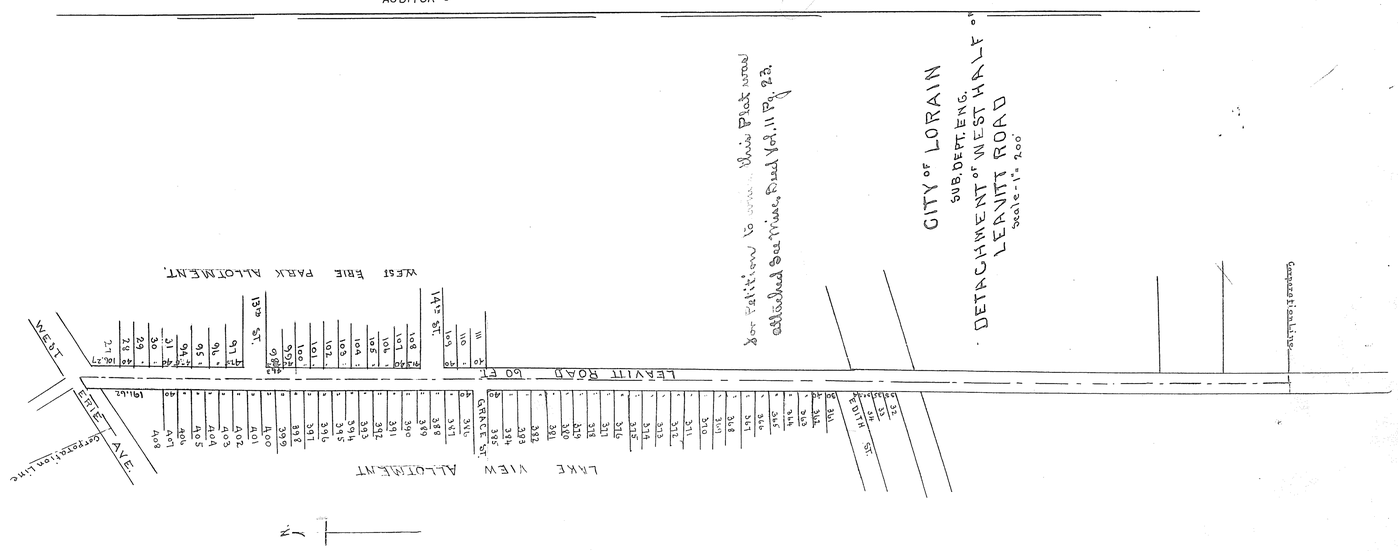

For Vacation of Alleys, Alleys & lots 330 & 331 see Deed Vol. 912 Pg. 670 #68101 - Covenant. See Deed Vol. 1002 Pg. 180 #761896

File # 183299

MICRO FILM ROLL NO. 1-46 in No.
http://www.adobe.com
Created by TIFF To PDF trial version, to remove this mark, please register this software.

http://www.adultpdf.com
Created by TIFF To PDF trial version, to remove this mark, please register this software.

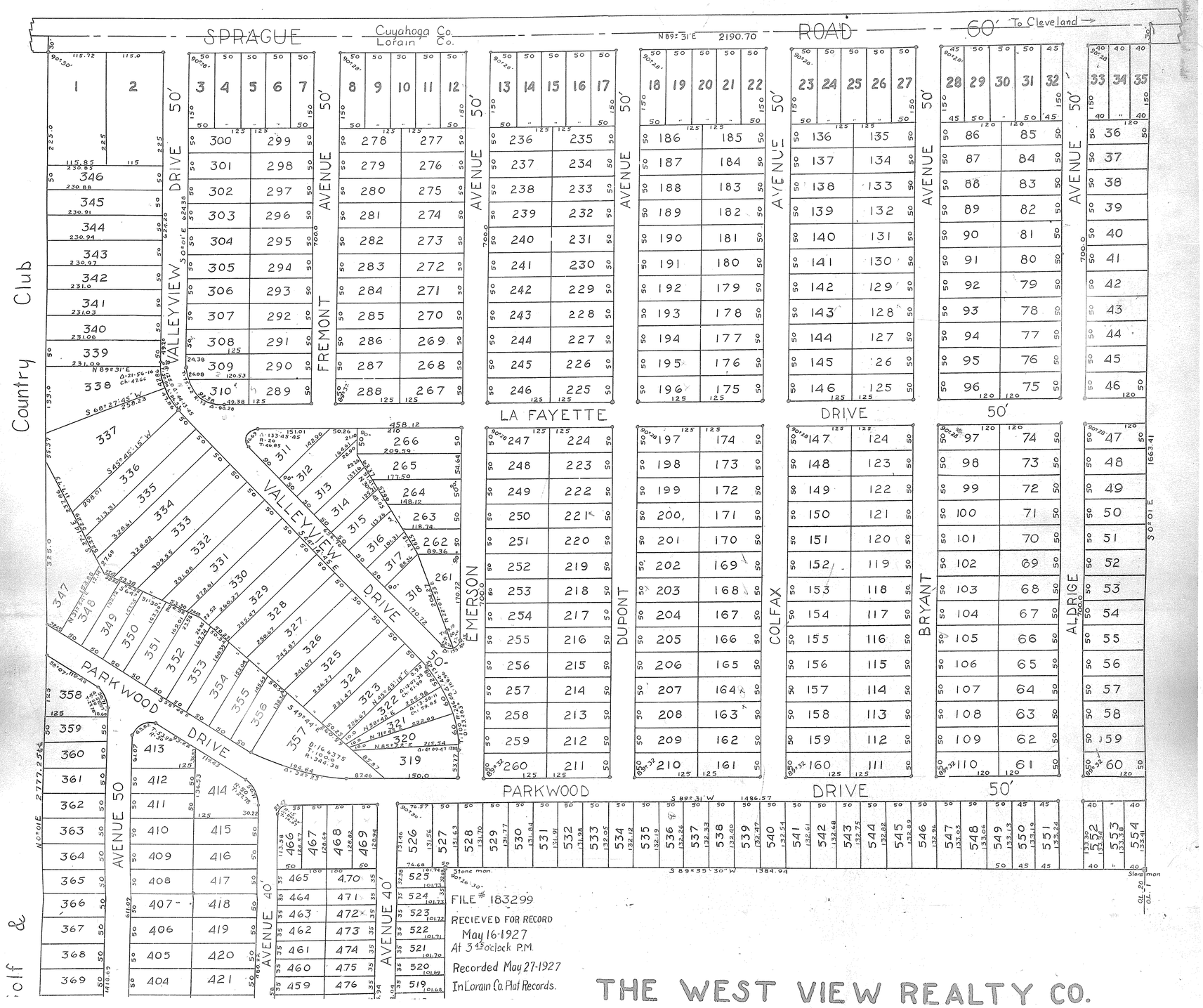

FILE # 183299
RECIEVED FOR RECORD
May 16-1927
At 3 45 o'clock P.M.
Recorded May 27-1927
In Lorain Co. Plat Records.

THE WEST VIEW REALTY CO.

VOL 13 Pg 1 (679)

VOL 13 Pg 1 (679)