Vol 12 B 17 (50)

17

17

WINCKLES & HURST SUBN No 2

ORIGINAL TWP. LOT 16 E. of RIVER. ELYRIA CITY LORAIN CO. OHIO

April 10, 1926 Scale 1" = 50' Warden & Laundon Civil Engineers

No. 173359-

This plat made at the request of Darcy J. Winckles et al. includes all land contained within the red out lines shown on said plat: Situated in Original Twp. Lot 16 East of Black River, Elyria Township, Elyria City Lorain County, Ohio and containing within said bounds, 3.751 Acres of land. Iron pipe were set at all points marked thus • Distances are shown in feet and decimal parts thereof. Courses are assumed and are for descriptive purposes only. All of which we certify to be correct. Warden & Laundon, Civil Engineers By J. N. Laundon.

This is to certify that we, the undersigned, Darcy J. & Grace Winckles, husband and wife: Harry J. & Lizzie H. Winckles, husband and wife, Lillian H. & William E. Barnes, wife and husband, William E. & Anna Maddock, husband and wife (owners of Lot 6 on this plat): Fred H. and Elizabeth B. Smith, husband & wife, owners of Lot 26 on this plat) owners of land embraced by this plat of Winckles and Hurst's Sub-division No. 2, hereby accept the same to be correct. In witness whereof we have hereunto set our hands this 14th day of May, 1926.

Darcy J. Winckles — Lillian H. Barnes — Harry J. Winckles — Fred H. Smith — W. E. Maddock
Grace W. Winckles — William E. Barnes — Lizzie H. Winckles — Elizabeth B. Smith — Annie Maddock

State of Ohio, Lorain Co. ss. Before me a Notary Public in and for said County and State, personally appeared Darcy J. & Grace Winckles, Harry J. & Lizzie H. Winckles, Lillian H. & William E. Barnes, William E. & Anna Maddock, Fred H. & Elizabeth B. Smith, who are personally known to me and who did acknowledge the signing of this plat to be their free act and deed. In testimony whereof, I have hereunto set my hand and official seal at Elyria, Ohio, this 14th day of May 1926. J. B. Seward, Notary Public (Seal)

This is to certify that I have examined this plat, I find the same to be correct and that sufficient monuments have been set. J. M. Powell, City Engineer.

This is to certify that the accompanying plat of Winckles and Hurst's Subdivn No. 2 has been approved by the director of Public Service of Elyria City, acting as a platting commission of said City. Witness my hand this 14th day of May, 1926. James A. Hewitt, Director of Public Service.

Transferred May 17 1926, M. H. Nitty, Auditor

Fee $0.80

Received for Record May 17-1926 At 3:45 P.M.

Recorded May 20-1926, Mrs. H. Mitchell Recorder

Vol 12 B 17 (50)

http://www.oldtiepdf.com
Created by TIFF To PDF trial version, to remove this mark, please register this software.

VOL 12 Pg 17 (STD)

THE GURSS LEWIS CO.

BELDEN PARK SUBDIVISION No 2

SECTION 18 AVON LAKE VILLAGE LORAIN CO. OHIO

Jan. 11 1926 Warden & Laundon Civil Engineers Scale 1" = 100'

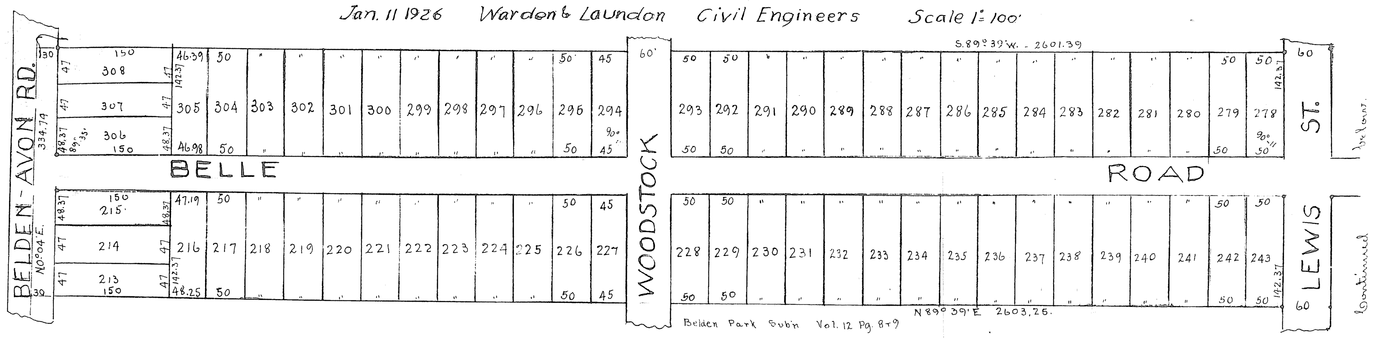

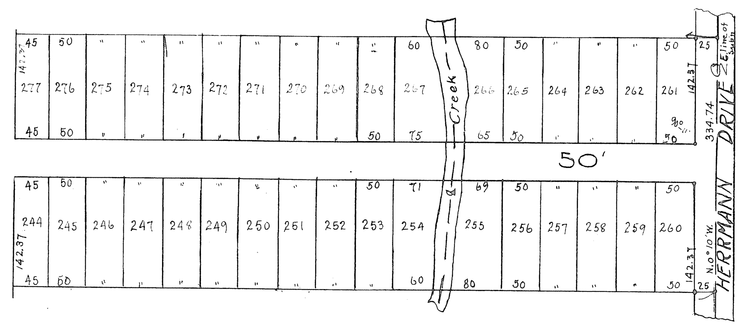

For Altered Plat see Plat Vol. 18, Page 24.

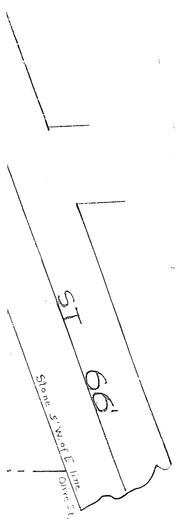

No. 173427.

This is to certify that the accompanying plat of Belden Park Subdivision No. 2 was approved by the Planning Commission this 19th day of April 1926

Attest: O.P. Kubach, Secretary. Avon Lake Village Planning Commission by B.B. Kaufman, President

This is to certify that at the request of Samuel & Belle Gurss we have surveyed and platted the accompanying plat of Belden Park Sub'n No. 2. Situated in Section 18 Avon Lake Village, Lorain Co. Ohio, and containing 20.0 acres of land. Monuments were found or set at all points marked thus ○. Distances are shown in feet and decimal parts thereof. Courses are assumed for descriptive purposes only. All of which we certify to be correct. Warden & Laundon. by J.N. Laundon

We, the undersigned, owners of land embraced by the accompanying plat of Belden Park Sub'n No 2 hereby certify that the same was made at our request and accept this plat to be correct and dedicate to public use for Street purposes all Roads and Streets shown hereon. In witness whereof we have hereunto set our hands at Cleveland Ohio this 26th day of March 1926.

Signed in presence of - Fred H. Lewis, A. Weeper. Samuel Gurss - Belle Gurss

State of Ohio, Cuyahoga Co. ss. Before me a Notary Public in and for said County & State personally appeared Belle and Samuel Gurss, wife and husband, who acknowledged the signing of the above plat to be their free act and deed. In testimony whereof I have hereunto set my hand and official seal at Cleveland, Ohio, this 26 day of March 1926. Fred H. Lewis, Notary Public (Seal)

This is to certify that the above plat of Belden Park Sub'n No. 2 was approved and streets shown thereon were accepted by the Council of Avon Lake Village by an ordinance passed for that purpose on the 10th day of May 1926. W.R. Hing, Clerk. John R. Pipes, Mayor

Peter & Margaret Sheisen, husband & wife, mortgagees of land embraced in the above plat of Belden Park Sub'n No. 2 hereby release from the operation of a mortgage held by us, dated Jan. 1, 1926 and recorded in Vol. 174 Pg. - Inst. No. 169864 Lorain Co. Record of Mortgages, all land embraced embraced by the Roads and Streets shown hereon, and dedicate the same to public use for Street purposes, Dated March 26th 1926. Peter Sheisen - Margaret Sheisen Witnesses - Fred H. Lewis, Lee A. Walker.

State of Ohio, Cuyahoga Co. ss. Before me a Notary Public in and for said County and State personally appeared Peter and Margaret Sheisen, husband and wife, who acknowledged the signing of the above plat to be their free act and deed. In testimony whereof I have hereunto set my hand and official seal at Cleveland Ohio this 26th day of March 1926.

Fred H. Lewis, Notary Public (Seal)

Transferred May 20th 1926. M.H. Kelly, Auditor. Received May 20th 1926, at 9 30 a.m. Recorded May 20 1926. Wm S. Mitchell, Recorder. Fee $19.60

VOL 12 Pg 17 (STD)