VOL 11 B35 (561)

WEST SIDE ALLOTMENT

Original Twp Lot 84 — Russia Twp

Village of Oberlin — Lorain Co.

Ohio

July 12. 1924

Scale 1 inch = 50 ft.

Warden & Saundon
Civil Engineers

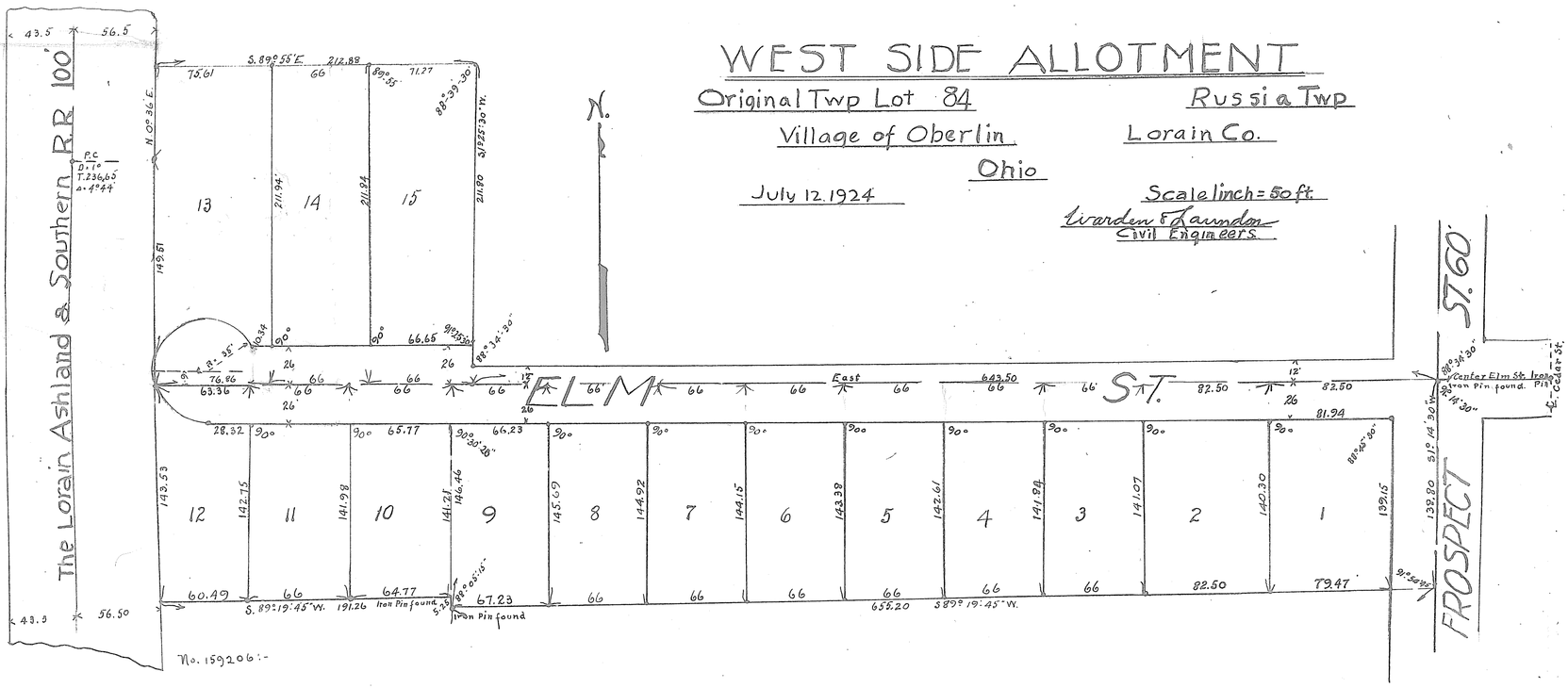

This plat made at the request of Arthur S. Kimball and E. J. Swart, owners of the land embraced upon the accompanying plat contains 3.995 acres of land in Original Twp. lot 84, Russia Twp., Village of Oberlin, Lorain Co. Ohio, and the southerly 30 feet of lots 1 to 9 inclusive as shown on the above plat is a re-subdivision of the north 30 feet of lots 1 to 9 inclusive of the Reamer addition as recorded in Map Vol. 7, Pg. 35 of Lorain Co. Record of plats. All distances are given in feet and decimal parts thereof. At all points marked thus ∘ iron pins have been set or found, as indicated, all of which we certify to be correct. Warden & Saundon, Civil Engineers, by J. H. Warden

We, the undersigned, owners of land embraced by the accompanying plat hereby accept the same to be correct and dedicate to public use for street purposes, Elm Street as shown upon said plat. In testimony thereof we have hereunto set our hands at Oberlin Ohio, this 20th day of August A.D. 1924.

Signed in the presence of:
H. Hottenstein, C. D. Smiley

E. J. Swart — Arthur S. Kimball
L. M. Swart — Cyrelia H. Kimball

Lorain County, State of Ohio, ss. Before me a Notary Public in and for said County & State, personally came Arthur S. Kimball and Cyrelia Kimball, husband and wife, and E. J. Swart and L. J. Swart, husband and wife, who acknowledged the signing of the foregoing plat to be their free act and deed. In witness whereof I have hereunto set my hand and official seal at Oberlin, Ohio, this 20th day of August A.D. 1924. C. D. Smiley, Notary Public (Seal)

This is to certify that at a meeting of the Council of the Village of Oberlin, held the 4th. day of February A.D. 1925 the above plat was approved and Elm Street as shown on said plat was duly accepted as a village street by ordinance #.. duly passed for that purpose. H. J. Smith, Mayor. (Seal) Attest:- F. M. Foster, Clerk.

Transferred Feb. 5th 1925. M. H. Melby, Auditor.

Received for record Feb. 5. 1925 at 4^10 P.M. Fee $8^00
Recorded Feb. 23, 1925. Wm. G. Mitchell, Recorder.

VOL 11 B35 (561)

http://www.adultpdf.com
Created by TIFF To PDF trial version, to remove this mark, please register this software.

VOL 11 Pg 35 (561)

VOL 11 Pg 35 (561)

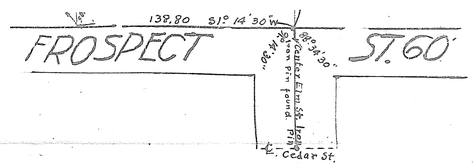

DUNTON ALLOTMENT

Lots 106-107 — Sheffield Twp.

Lorain Co. Ohio.

Feb. 23, 1925 — Scale 1 inch = 100 ft. — Warden & Laundon Civil Engineers.

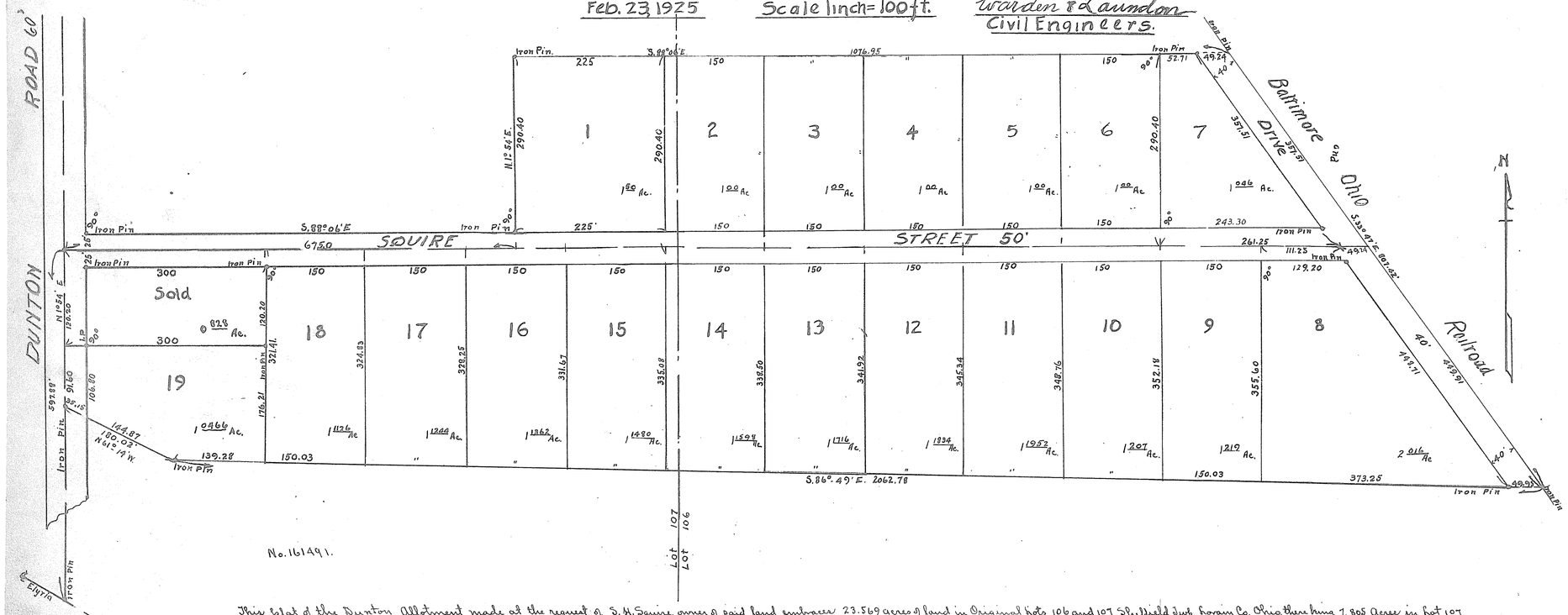

No. 161491.

This plat of the Dunton Allotment made at the request of S. H. Squire, owner of said land embraces 23.569 acres of land in Original Lots 106 and 107 Sheffield Twp, Lorain Co. Ohio, there being 7.805 Acres in lot 107 and 15.764 acres in lot 106. Iron pins are set at all points indicated on said plat. Distances are given in feet and decimals parts thereof, all of which we certify to be correct. Warden & Laundon Civil Engineers By J. W. Warden

This is to certify that we, S. H. Squire and Frances S. Squire, owners of the land embraced by the above plat of Dunton Allotment have caused said plat to be made and accept said plat to be correct and dedicate the streets shown thereon to public use for street purposes. In witness whereof we have hereunto set our hands at Elyria, Ohio this February 24th 1925 S. H. Squire — Frances S. Squire

Signed in the presence of: H. A. Pounds — J. B. Squire

State of Ohio, Lorain County ss. Before me a Notary Public in and for said County, and State personally came S. H. Squire & Frances S. Squire, husband and wife who acknowledged the signing of the foregoing plat to be their free act and deed. In witness whereof I have hereunto set my hand and official seal at Elyria Ohio this 24th day of February A.D. 1925 Harry A. Pounds Notary Public (Seal)

Approved this 25th day of Feb. A.D. 1925, acting as Plotting Commission for the City of Lorain, Ohio. Wm A. Millen, Service Director, acting as Plotting Commission

Transferred April 23rd 1925. M. H. Welty, Auditor
Fee $8.30. Received April 23rd 1925 At 3 00 P.M. Recorded April 25th 1925
Wm J. Mitchell, Recorder

DIMENSIONS RUN TO ℄ L.M.

http://www.adobe.com
Created by TIFF To PDF trial version, to remove this mark, please register this software.