VOL 11 Pg 17 (552)

THE CITIES REAL ESTATE AND SECURIT

CORAL BEACH SUBD

PART OF ORIGINAL TOWNSHIP LOT No 37
SHEFFIELD LAKE VILLAGE LORAIN COUNTY O
MARCH 15-1924 SCALE 1"=50
WARDEN & LAUNDON CIVIL ENGINEERS

No. 150823:

We, the undersigned mortgagees of the land shown on this plat do hereby accept this sub division of the same and dedicate to public use the streets, avenues, and drives shown hereon Mortgagees C.C. Handy Hermine Handy
Mortgage Recorded in Vol 149. Pg. 325. Lorain Co. Records of Mortgages

State of Ohio, } Before me a Notary Public, in and for said County and State personally appeared the above named
County of Cuyahoga, ss. }
persons, C.C. Handy and Hermine Handy, mortgagees of the land shown hereon, who acknowledged that they did sign the foregoing instrument and that the same was their free act and deed. In testimony whereof I have hereunto set my hand and official seal at Cleveland, Ohio, this 24 day of March, 1924

C.R. Foulk, Notary Public (Seal)

Transferred Apr. 30-1924. M. H. Kelley - Auditor

Received Apr. 30-1924 at 12:50 P.M. Fee $46.80
Recorded May 6. W. G. Mitchell, Recorder.

We, the
to be correct

State of
Lorain
In testi

This is to certify that
Coral Beach Subdiv
in feet and decim
south of Lake Road and 3

This is to certify that
Lorain County, Ohio, on

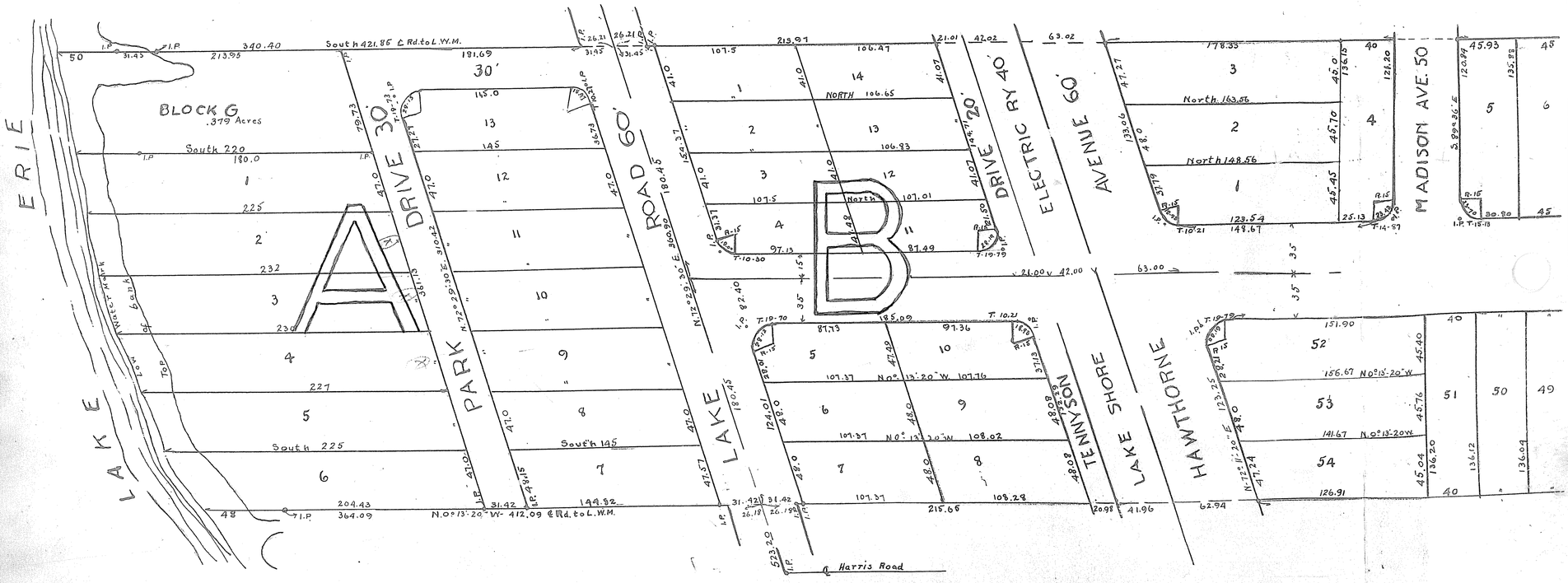

VOL 11 Pg 17 (552)

http://www.adobepdf.com
Create Adobe PDF To PDF trial version, to remove this mark, please register this software.

VOL 11 B 17 (552)

ESTATE AND SECURITIES COMPANYS

EACH SUBDIVISION

ORIGINAL TOWNSHIP LOT No 37

LAKE VILLAGE LORAIN COUNTY OHIO

15-1924 SCALE 1" = 50

& LAUNDON CIVIL ENGINEERS

We, the undersigned owners of land shown on the accompanying plat of Coral Beach Sub division do hereby accept this sub division to be correct and dedicate to public use for street purposes, the streets, drives and avenues shown hereon.

The Cities Real Estate and Securities Co. (Corp. Seal)

Dated March 18. 1924 By Walter J. Schmitt Secretary

Carl A. Shem Treasurer.

State of Ohio } Before me a Notary Public in and for said County and State personally came The Cities Real Estate and Securities Company by Walter
Lorain Co. ss. } J. Schmitt its Secretary and Carl A. Shem its Treasurer, who did acknowledge the signing of the foregoing plat to be its and their free act and deed.
In testimony whereof I have hereunto set my hand and official seal at Elyria, Lorain County, Ohio, this 18th. day of March 1924.

D. B. Symons, Notary Public (Seal)

This is to certify that at the request of The Cities Real Estate and Securities Company we have surveyed and platted the premises embraced in the accompanying map of Coral Beach Subdivision of a part of original lot 37. Sheffield Lake Village, Lorain Co., Ohio. Iron pins were found or set at all points marked thus (o I.P.). Measurements are in feet and decimals thereof. Courses are assumed and are for description purposes only. The accompanying plat contains 36.791 acres of land of which 33.491 acres are south of Lake Road and 3.300 acres north of Lake Road. All of which we certify to be correct.

Warden and Saundor

Elyria, Ohio March 15th 1924 By J. K. Saundor.

This is to certify that the above plat of Coral Beach Sub division was approved for record purposes only by Resolution passed by the Council of the Village of Sheffield Lake Lorain County, Ohio, on the 18 day of March, 1924.

H. E. Woodruff Mayor ---- Attest: Frank F. Field Clerk (Seal)

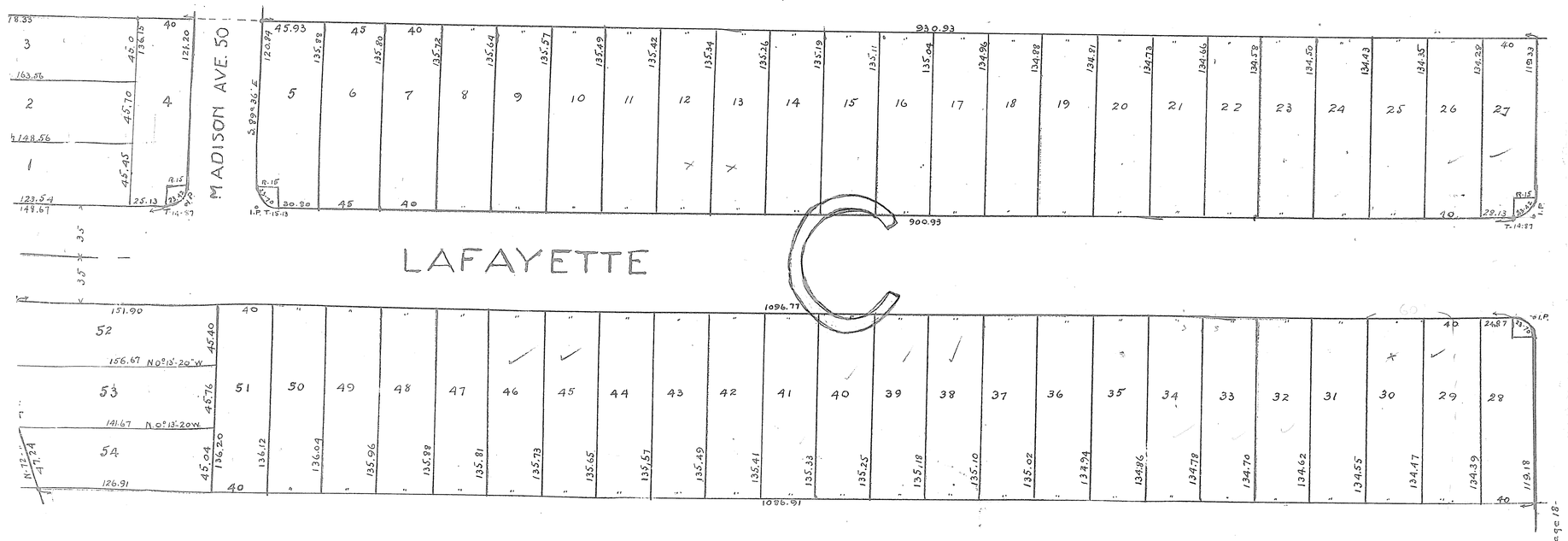

VOL 11 B 17 (552)

http://www.adultpdf.com
Created by TIFF To PDF trial version, to remove this mark, please register this software.



VOL 11 Pg 18 (552)

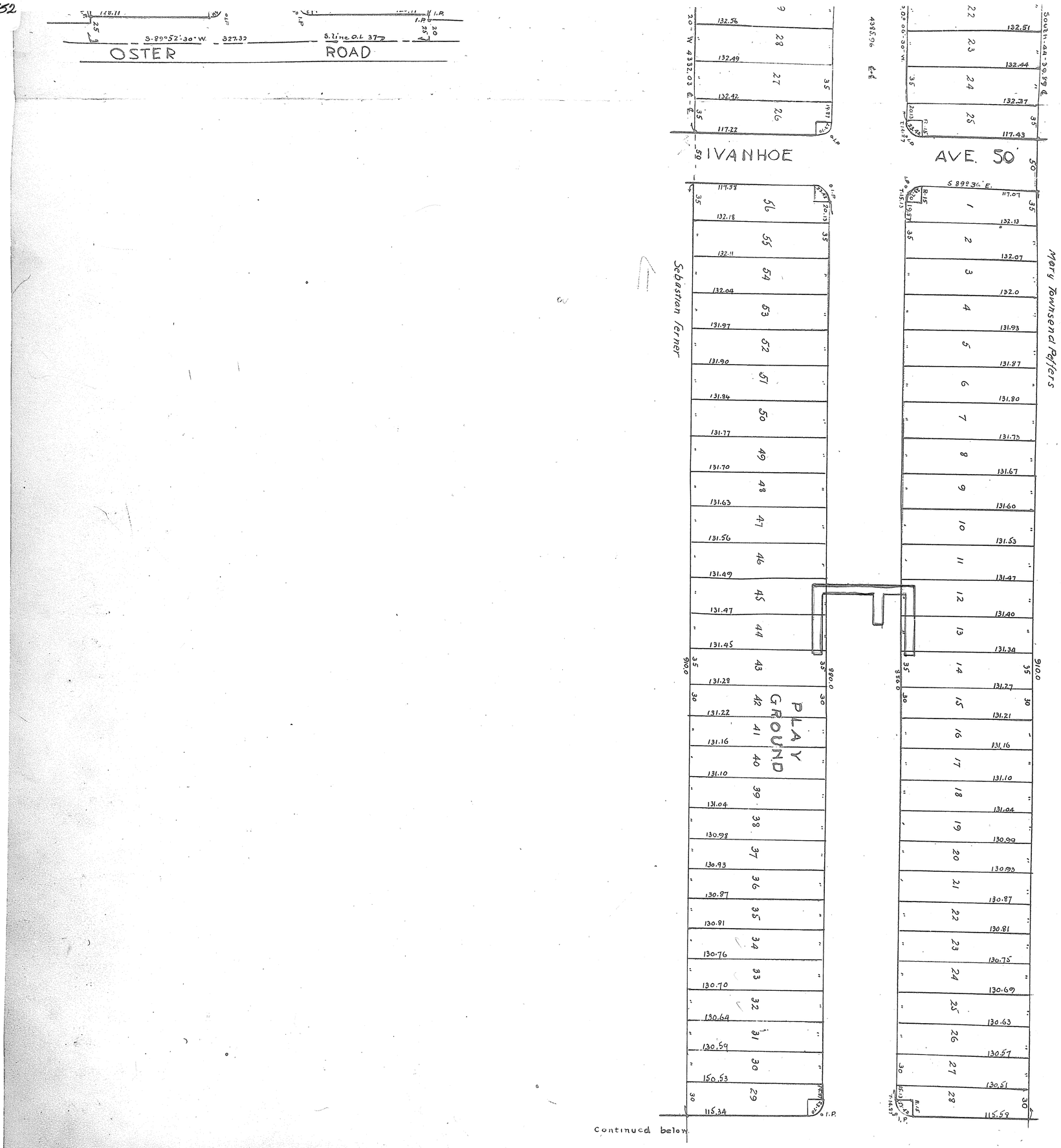

VOL 11 Pg 18 (552)

http://www.adobe.com
Created by TIFF To PDF trial version, to remove this mark, please register this software.