VOL 11 P 15 (151)

PARRATT SUBDIVISION

Original Section 19 Avon Lake Village

Lorain Co. Ohio.

Oct 6. 1923 Scale 1 in = 50 feet

Wardenburg Saunders
Civil Engineers. Elyria, Ohio

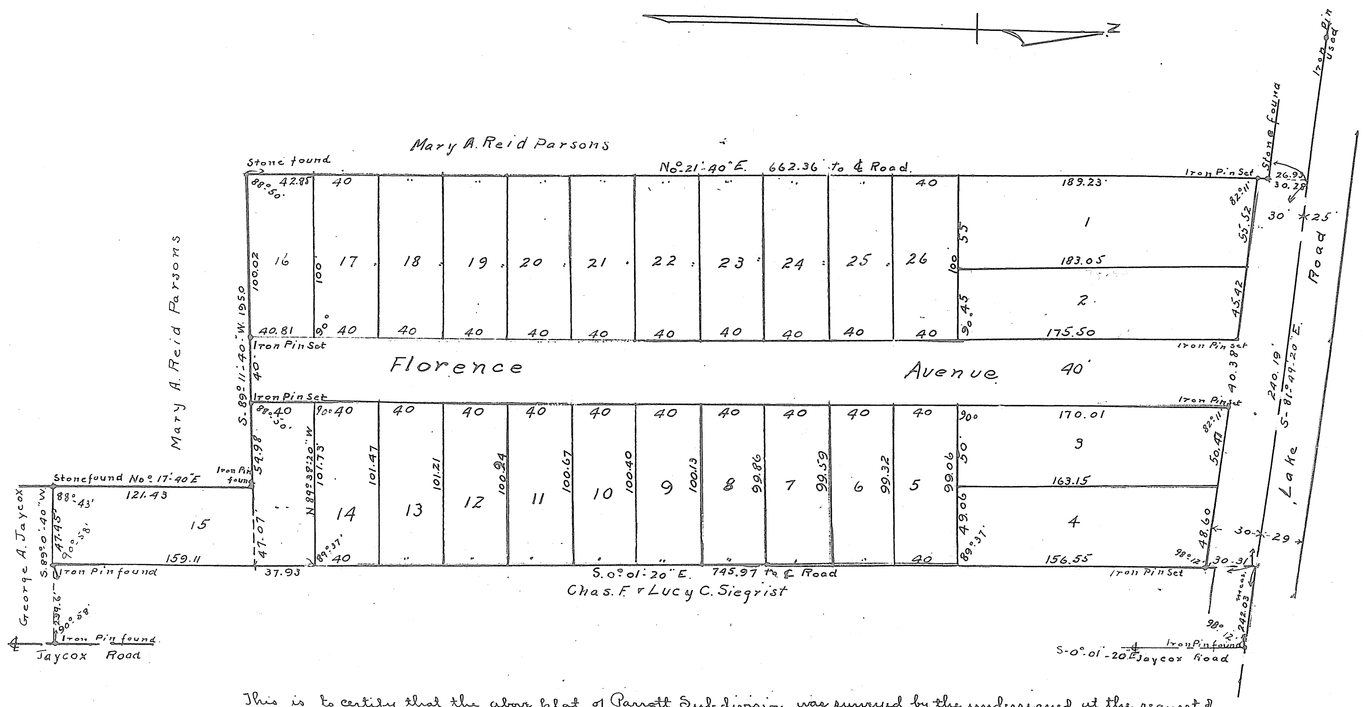

This is to certify that the above plat of Parratt Sub division was surveyed by the undersigned at the request of Lillian M. Parratt & Wm J. Parratt and embraces 3.675 acres of land in original Section #19 Avon Lake Village, Lorain Co. Ohio. Monuments were found or set as indicated on said plat. All measurements are in feet and decimal parts thereof. All of which we certify to be correct.

Oct. 6 - 1923. Wardenburg Saunders - Civil Engineers
By J. W. Wardenburg

This is to certify that we, Lillian Parratt and Wm J. Parratt, husband and wife owners of the land embraced in the above plat of Parratt Sub division, hereby accept said plat to be correct and dedicate to public use for street purposes Florence Avenue and the strip of land 5 feet in width lying next south and adjacent to the Lake Road to widen said road. In witness whereof we hereunto set our hands at Elyria, Ohio, this 8th day of October 1923.

Signed in the presence of
Agnes M. Lucas - H. G. Field

Lillian M. Parratt
Wm J. Parratt

State of Ohio, Lorain Co. ss. } Before me a Notary Public in and for said County and State personally came Lillian Parratt and Wm J. Parratt, husband and wife, and who acknowledged the signing of the foregoing plat of Parratt Sub division to be their free act and deed. In testimony whereof I have set my hand and official seal at Elyria, Ohio this 8th day of October A.D. 1923.

A. M. Lucas, Notary Public (Seal)

This is to certify that the above plat of Parratt Sub division was approved for record purposes only, by the Council of Avon Lake Village, Lorain Co. Ohio by resolution passed the 8th day of October A.D. 1923.

Howard A. Walker Mayor.
Attest: Clerk - W. P. Minty (Seal)

No. 147579 -
Transferred Dec. 27. 1923. M. H. Welty, Auditor
Received for record Dec. 27. 1923 At 2:05 P.M.
Recorded Jan. 7th 1924. Wm G. Mitchell, Recorder.

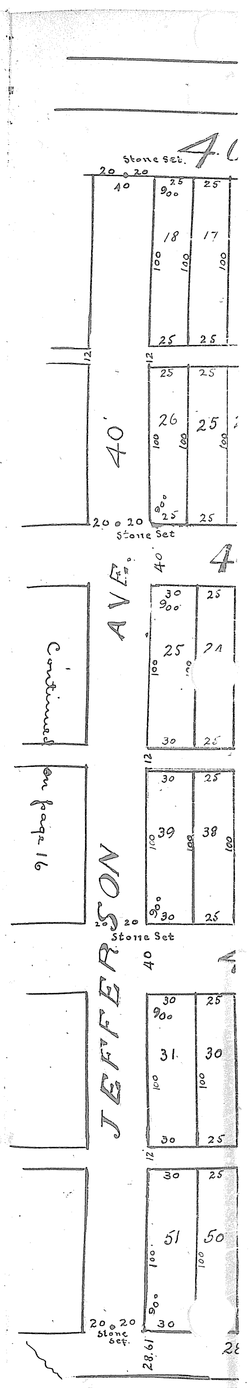

#147899

Of part of Origin
the accompanying pl
to be correct
division shown by th
shown thereon.
State of Maryland,
City of Baltimore }
and that the same
official seal at Bal
I, hereby release f
State of Ohio
Lorain County ss.
at Elyria, Ohio, th

VOL 11 P 15 (151)

http://www.atlaspdf.com
Created by TIFF To PDF trial version, to remove this mark, please register this software.

http://www.ahlzhpdf.com
Created by TIFF TO PDF trial version, to remove this mark, please register this software.

VOL 11 B 15 (351)

Stone Monument Set
STETSON or LEAR ROAD
NAGLE ROAD
JEFFERSON AVE.
ALLEY
ADAMS ST.
Stone Set
Stone Set
Stone Set

http://www.adultpdf.com
Created by TIFF To PDF trial version, to remove this mark, please register this software.

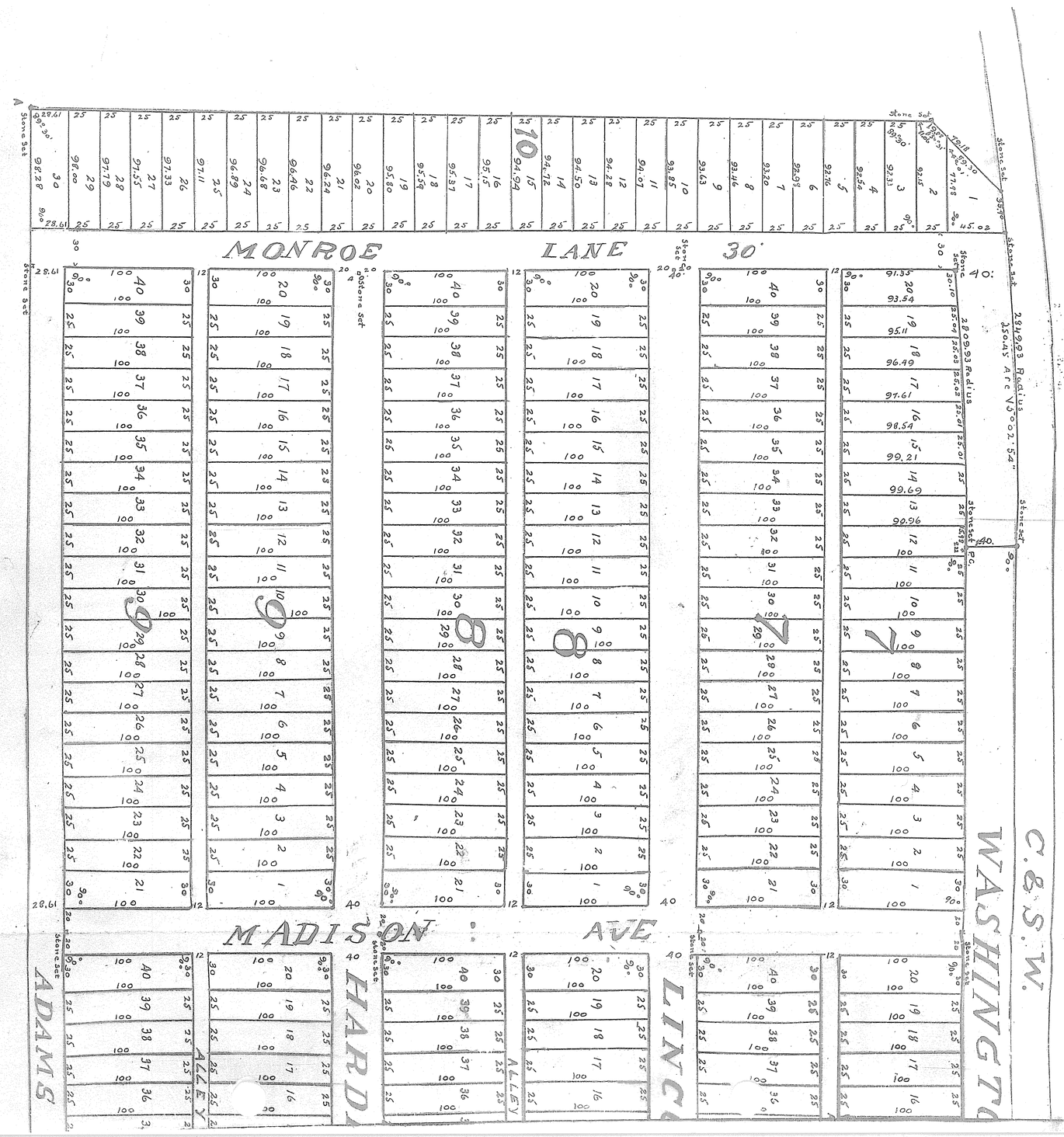

VOL 11 Pg 16 (331)

VOL 11 B16 (551)

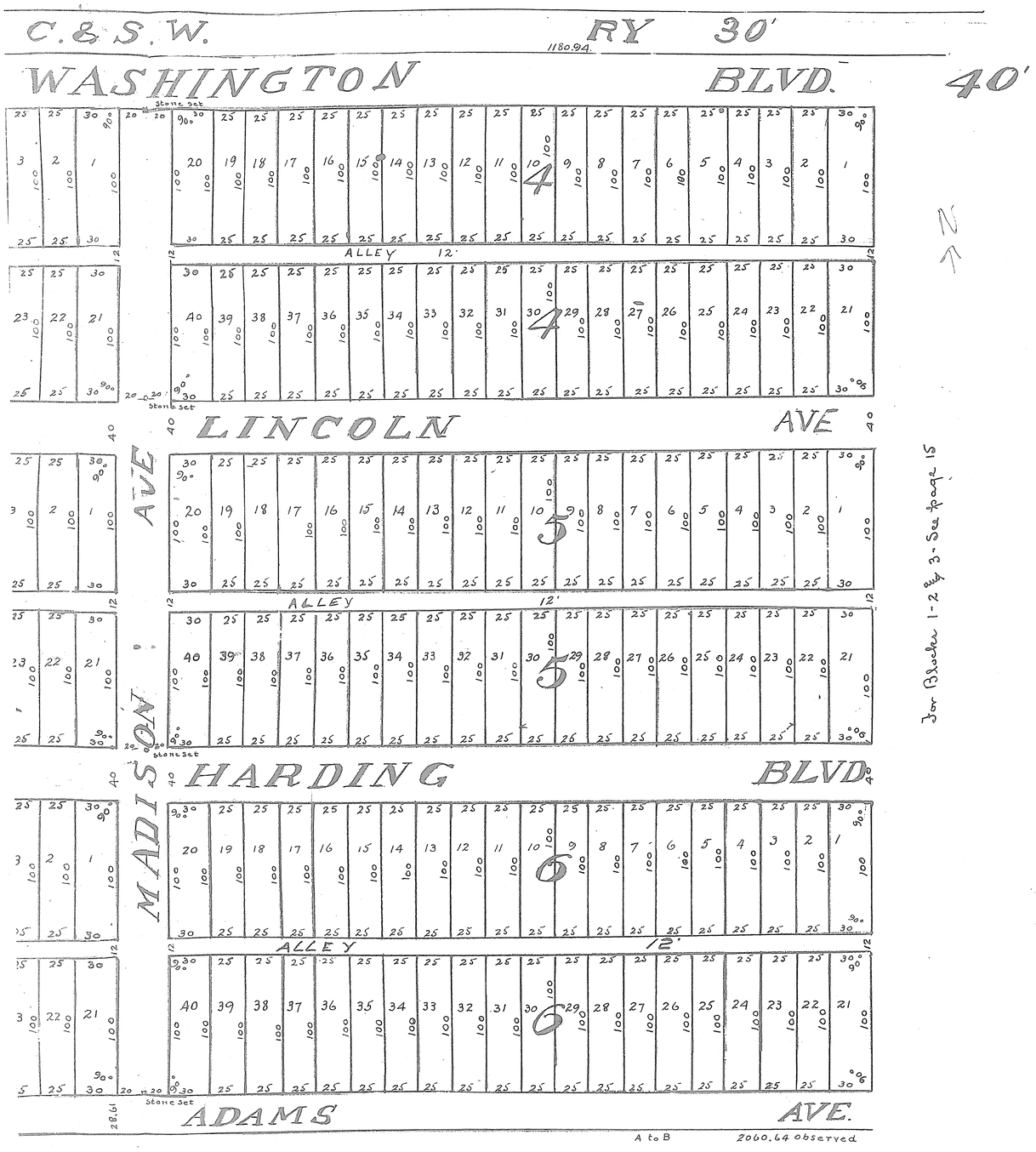

For Blocks 1-2 and 3 - See page 15

VOL 11 B16 (551)

http://www.atlasgis.com
Created by TIFF To PDF trial version, to remove this mark, please register this software.