

SEE SHEET 2



**ACREAGE BREAKDOWN**

PHASE ONE (1 PARCEL)	138,123 SQ. FT.	3.1709 ACRES
PHASE TWO (1 PARCEL)	9,306 SQ. FT.	0.2136 ACRES
PHASE THREE (1 PARCEL)	16,373 SQ. FT.	0.3759 ACRES
PHASE FOUR (1 PARCEL)	18,031 SQ. FT.	0.4139 ACRES
PHASE FIVE (1 PARCEL)	17,053 SQ. FT.	0.3915 ACRES
PHASE SIX (2 PARCELS)	104,364 SQ. FT.	2.3959 ACRES
PHASE SEVEN (1 PARCEL)	13,958 SQ. FT.	0.3204 ACRES
REMAINDER (4 PARCELS)	96,463 SQ. FT.	2.2144 ACRES
<b>TOTAL SITE</b>	<b>413,670 SQ. FT.</b>	<b>9.4966 ACRES</b>

**CERTIFICATION**  
 THIS IS TO CERTIFY THAT THE ATTACHED DRAWINGS CORRECTLY REPRESENT THE BUILDINGS AS CONSTRUCTED.

*[Signature]*  
 JAMES T. SAYLER, P.E.  
 PROFESSIONAL ENGINEER NO. E-52385

*[Signature]*  
 JAMES T. SAYLER  
 PROFESSIONAL SURVEYOR NO. S-7425

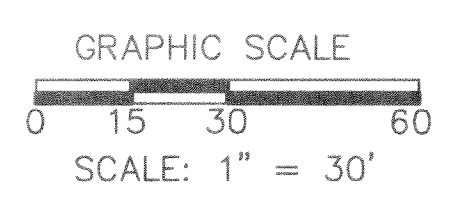


**NOTE:**  
 LIMITED COMMON ELEMENTS INCLUDE THE LAND WITHIN 6 FEET FROM THE FOUNDATION SHOWN AND OVER ANY DRIVES, WALKS, PATIOS, DECKS AND/OR PORCHES ADJACENT TO THE FOUNDATION OF EACH UNIT.

EXAMCO TITLE SERVICES  
 6155 PARK SQUARE DRIVE  
 UNIT 3 STE 8  
 LORAIN, OH 44053  
 Plat vol. 113  
 Pgs. 48, 49, 50

Doc ID: 023848790004 Type: OFF  
 Ind: PLAT  
 Recorded: 03/02/2023 at 12:05:38 PM  
 Fee Amt: \$259.20 Page 1 of 4  
 Loran County, Ohio  
 Loran County Recorder  
 2023-0908321

**TRANSFERRED**  
 IN COMPLIANCE WITH SEC. 319-202  
 OHIO REV. CODE  
 MAR 02 2023  
*[Signature]*  
 J. CRAIG SMOGRASS, CPA, CGFM  
 LORAIN COUNTY AUDITOR



N  
 BASED ON LEAR ROAD  
 BEARING N00°01'30"E

REVISIONS	DATE	DESCRIPTION

**TUSCAN VILLAGE  
 CONDOMINIUM PHASE 7**  
 OF PART OF ORIGINAL AVON TWP. SECTION 30,  
 NOW IN THE CITY OF AVON LAKE  
 COUNTY OF LORAIN, OHIO

**THE HENRY G. REITZ  
 ENGINEERING COMPANY**  
 4214 ROCKY RIVER DRIVE  
 CLEVELAND, OH, 44135  
 PHONE: (216) 251-3033

1  
 3  
 JANUARY  
 2023



