

# TREADWAY PONDS TOWNHOMES

FOR

TREADWAY PONDS LLC

SITUATED IN THE CITY OF SHEFFIELD LAKE, COUNTY OF LORAIN, STATE OF OHIO, KNOWN AS BEING PART OF ORIGINAL SHEFFIELD TOWNSHIP LOT NUMBER 37, BEING ALL OF SUBLOT NUMBERS 144, 145, 146, 147, 148, 149, 150, 151, 152, 153, 154, 155, 156, 157, 158, 159, 272, 273, 274, 275, 276, 277, 278, 279, 280, 281, 282, 283, 284, 285 AND 286, THE SOUTHERLY 30 FEET OF SUBLOT 287, AND PORTIONS OF VACATED TREADWAY BOULEVARD AND VACATED IVANHOE AVENUE PER CITY OF SHEFFIELD LAKE ORDINANCE NUMBER 15-22, ALL ORIGINALLY RECORDED IN THE CORAL BEACH SUBDIVISION NO. 2 PLAT VOLUME 12 PAGE 21 OF THE LORAIN COUNTY PLAT RECORDS.

\* A RESUBDIVISION OF  
\* BDA 12/16/2022

### OWNER'S CERTIFICATE:

SITUATED IN THE CITY OF SHEFFIELD LAKE, COUNTY OF LORAIN, STATE OF OHIO, KNOWN AS BEING PART OF ORIGINAL SHEFFIELD TOWNSHIP LOT NUMBER 37, BEING A PARCEL OF LAND AS DESCRIBED IN A DEED TO TREADWAY PONDS LLC AS RECORDED IN INSTRUMENT NUMBER 2022-0881551 OF THE LORAIN COUNTY DEED RECORDS, CONTAINING WITHIN SAID BOUNDS 4.0682 ACRES OF LAND.

THE UNDERSIGNED, AGREES TO RESERVE EASEMENTS AS INDICATED HEREON:

THE UNDERSIGNED FURTHER AGREES THAT ANY USE OR IMPROVEMENTS MADE ON THIS LAND SHALL BE IN THE CONFORMITY WITH ALL EXISTING PLATTING, ZONING, HEALTH OR OTHER LAWFUL RULES AND REGULATIONS INCLUDING THE APPLICABLE OFF-STREET LOADING AND PARKING REQUIREMENTS OF LORAIN COUNTY, OHIO FOR THE BENEFIT OF THEMSELVES AND ALL OTHER SUBSEQUENT PARTIES TAKING TITLE FROM, UNDER, OR THROUGH THE UNDERSIGNED.

IN WITNESS WHEREOF THE UNDERSIGNED HAVE HEREUNTO SET THEIR HANDS

THIS: 8<sup>th</sup> DAY OR December, 2022

George A. Douzou  
GEORGE A. DOUZOU, MEMBER TREADWAY PONDS LLC

THIS: 8<sup>th</sup> DAY OR December, 2022

Michael J. DeAnna  
MICHAEL J. DEANNA, MEMBER TREADWAY PONDS LLC

### NOTARY SEAL:

STATE OF OHIO  
COUNTY OF LORAIN S.S.


BEFORE ME, A NOTARY PUBLIC IN AND FOR SAID COUNTY AND STATE DID PERSONALLY APPEAR GEORGE A. DOUZOU MEMBER OF TREADWAY PONDS LLC WHO ACKNOWLEDGED THE SIGNING OF THIS PLAT TO BE HIS FREE ACT AND DEED FOR THE USES AND PURPOSES HEREON EXPRESSED.

IN WITNESS THEREOF I HAVE HEREUNTO SET MY HAND AND OFFICIAL SEAL

THIS: 8<sup>th</sup> DAY OR December, 2022

Taylor O'Dell  
NOTARY PUBLIC

3/15/27  
MY COMMISSION EXPIRES



### NOTARY SEAL:

STATE OF OHIO  
COUNTY OF LORAIN S.S.


BEFORE ME, A NOTARY PUBLIC IN AND FOR SAID COUNTY AND STATE DID PERSONALLY APPEAR MICHAEL J. DEANNA MEMBER OF TREADWAY PONDS LLC WHO ACKNOWLEDGED THE SIGNING OF THIS PLAT TO BE HIS FREE ACT AND DEED FOR THE USES AND PURPOSES HEREON EXPRESSED.

IN WITNESS THEREOF I HAVE HEREUNTO SET MY HAND AND OFFICIAL SEAL

THIS: 8<sup>th</sup> DAY OR December, 2022

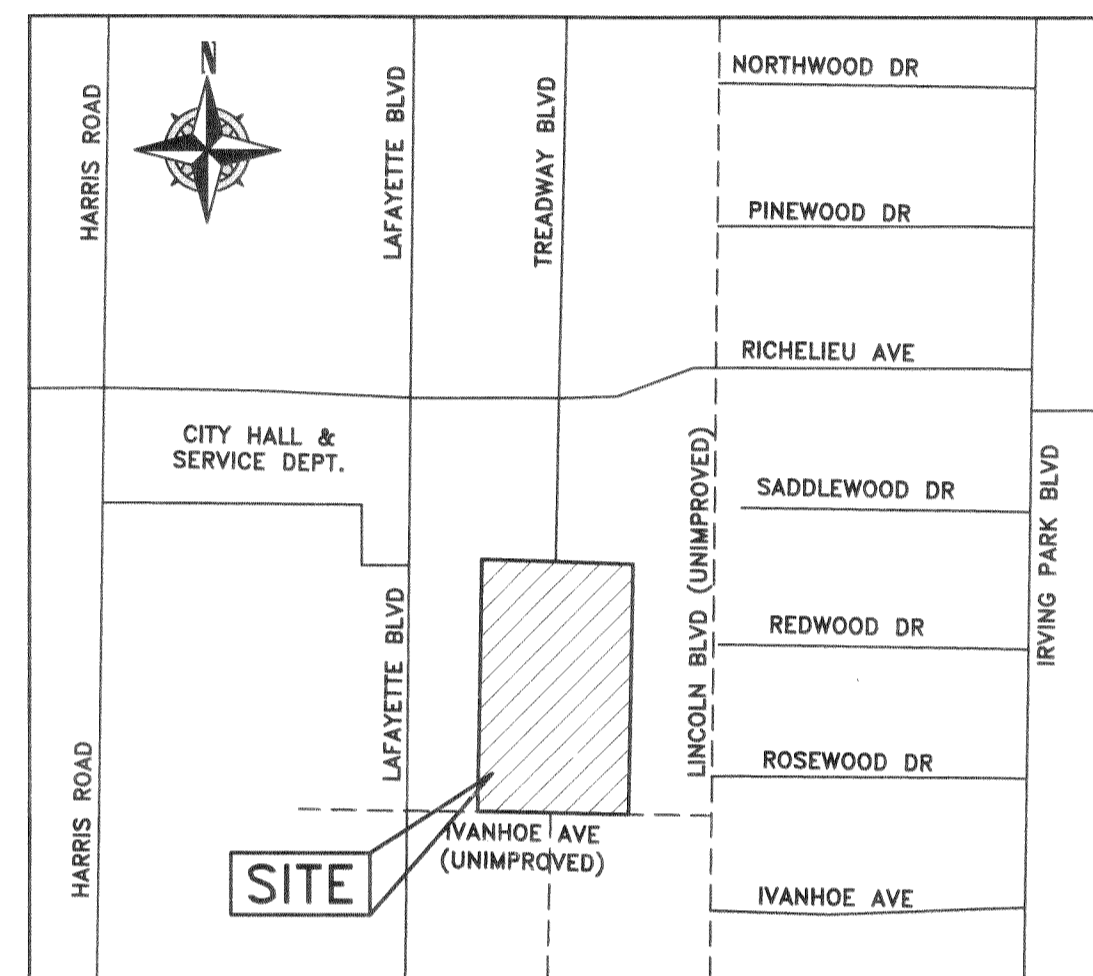
Taylor O'Dell  
NOTARY PUBLIC

3/15/27  
MY COMMISSION EXPIRES



### REFERENCES


- SUBJECT & ADJACENT PARCEL RECORDINGS AS LISTED HEREON
- LORAIN COUNTY TAX MAPS (CURRENT AND 1962 MAPS)
- SUBDIVISION PLATS AS LISTED HEREON



VICINITY MAP  
-NOT TO SCALE-

### SURVEYOR'S CERTIFICATE:

THIS IS TO CERTIFY THAT AT THE REQUEST OF THE OWNER(S), I HAVE SURVEYED AND PLATTED "TREADWAY PONDS TOWNHOMES", SITUATED IN THE CITY OF SHEFFIELD LAKE, COUNTY OF LORAIN, STATE OF OHIO, KNOWN AS BEING PART OF ORIGINAL SHEFFIELD TOWNSHIP LOT NUMBER 37, BEING A PARCEL OF LAND AS DESCRIBED IN A DEED TO TREADWAY PONDS LLC AS RECORDED IN INSTRUMENT NUMBER 2022-0881551 OF THE LORAIN COUNTY DEED RECORDS, CONTAINING WITHIN SAID BOUNDS 4.0682 ACRES OF LAND. ALL POINTS WERE FOUND OR SET AS INDICATED HEREON. DISTANCES ARE SHOWN IN FEET AND DECIMAL PARTS THEREOF.



### LEGEND:

- IRON PIN/PIPE FOUND AS NOTED
- 5/8" REBAR SET WITH YELLOW CAP STAMPED "RAFTER A, LTD CORNER PIN" OR GREEN CAP STAMPED "RAFTER A, LTD LINE PIN"
- MONUMENT BOX FOUND WITH IRON PIN/PIPE FOUND AS NOTED
- MNF. MAGNETIC NAIL/SPIKE FOUND
- MNS. MAGNETIC NAIL/SPIKE SET
- RAILROAD SPIKE FOUND
- PL/ PROPERTY LINE
- CL/ CENTERLINE
- RW/ RIGHT-OF-WAY

Doc ID: 023788030003 Type: OFF  
Kind: PLAT  
Recorded: 12/29/2022 at 12:38:00 PM  
Fee Amt: \$176.80 Page 1 of 3  
Lorain County, Ohio  
Mike Doran County Recorder  
File **2022-0902535**

CENTURY 21 DEANNA REALTY  
126 HILLIARD ROAD  
ELYRIA, OH 44035  
Plat Vol 112  
Pgs 102, 103

**TRANSFERRED**  
IN COMPLIANCE WITH SEC. 519-202  
OHIO REV. CODE  
DEC 29 2022  
J. BRIGG SMOORGRASS, CPA, CGFM  
LORAIN COUNTY AUDITOR

### ENGINEER'S CERTIFICATION

THIS PLAT IS HEREBY APPROVED FOR RECORDING PURPOSES ONLY THIS 8<sup>th</sup> DAY OF December, 2022.

Paul Lyall  
CITY OF SHEFFIELD LAKE MUNICIPAL ENGINEER DATE

### PLANNING COMMISSION

WE HEREBY APPROVE AND ACCEPT, FOR RECORDING PURPOSES ONLY, THIS PLAT ACCORDING TO THE REGULATIONS FOR THE CITY OF SHEFFIELD LAKE, OHIO THIS 5<sup>th</sup> DAY OF December, 2022.

Cathy Pugh  
PLANNING COMMISSION CHAIRPERSON-CATHY PUGH DATE

### CITY COUNCIL

THIS IS TO CERTIFY THAT THIS PLAT OF "TREADWAY PONDS TOWNHOMES" IS HEREBY APPROVED FOR RECORDING PURPOSES ONLY AND IS ACCEPTED BY:

ORDINANCE NO. 14-22, THIS 22 DAY OF March, 2022

Brandy Randolph  
COUNCIL CLERK-BRANDY RANDOLPH DATE

Rick Rosso  
COUNCIL PRESIDENT-RICK ROSSO DATE

### LAW DIRECTOR'S CERTIFICATION

THIS PLAT IS HEREBY APPROVED FOR RECORDING PURPOSES ONLY, THIS 6<sup>th</sup> DAY OF December, 2022.

David Graves  
CITY OF SHEFFIELD LAKE LAW DIRECTOR-DAVID GRAVES DATE

### STATEMENT OF DEDICATION OF IMPROVEMENTS TO PUBLIC USE

THE CITY OF SHEFFIELD LAKE WILL ACCEPT THE FOLLOWING IMPROVEMENTS AS PUBLIC UPON COMPLETION OF SAID IMPROVEMENTS:

- THE SANITARY SEWER MAIN SYSTEM WITHIN THE EASEMENT AS SHOWN TO INCLUDE THE MAINLINE AND MANHOLES. THE CITY WILL MAINTAIN THE SANITARY SEWER SYSTEM INCLUDING REPAIR, REPLACEMENT AND MAINTENANCE. AREAS IN PAVEMENT WILL BE REPAIRED WITH PREMIUM AGGREGATE BACKFILL TO THE SURFACE HOWEVER THE HOMEOWNER'S ASSOCIATION IS RESPONSIBLE FOR PAVEMENT RESTORATION. ALL SANITARY LATERALS ARE PRIVATE AND ARE THE RESPONSIBILITY OF THE HOMEOWNER'S ASSOCIATE AS PER CITY OF SHEFFIELD LAKE CODIFIED ORDINANCE CHAPTER 931.21.
- THE DRINKING WATER MAIN SYSTEM WITHIN THE EASEMENT AS SHOWN TO INCLUDE THE MAINLINE, HYDRANTS AND WATER LATERALS UP TO EACH 2 INCH CURB STOP. THE CITY WILL MAINTAIN THE DRINKING WATER SYSTEM INCLUDING REPAIR, REPLACEMENT AND MAINTENANCE. AREAS IN PAVEMENT WILL BE REPAIRED WITH PREMIUM AGGREGATE BACKFILL TO THE SURFACE HOWEVER, THE HOMEOWNER'S ASSOCIATE IS RESPONSIBLE FOR PAVEMENT RESTORATION. ALL WATER LATERALS BEYOND THE CURB STOP ARE PRIVATE AND ARE THE RESPONSIBILITY OF THE HOMEOWNER'S ASSOCIATION.
- THE ALL-PURPOSE WALKING TRAIL AS SHOWN WITHIN THE EASEMENT TO INCLUDE MAINTENANCE AND RESURFACING AS REQUIRED. AREAS BEYOND THE EASEMENT ARE THE RESPONSIBILITY OF THE HOMEOWNER'S ASSOCIATION.

ACREAGE BREAKDOWN	
TOWNHOMES AREA (LOTS 1-36)	1.1376 ACRES
COMMON AREA BLOCK A AREA	2.9306 ACRES
OVERALL DEVELOPMENT AREA	4.0682 ACRES

BDA 12/19/22

### BASIS OF BEARINGS

BASIS OF BEARING IS ASSUMED AND IS USED TO DESCRIBE ANGLES ONLY. A PORTION OF THE CENTERLINE OF TREADWAY BOULEVARD AND IS ASSUMED TO BE NORTH 00°33'44" EAST AS SHOWN HEREON.

THIS SURVEY IS BASED UPON A FIELD SURVEY PERFORMED BY RAFTER A., LTD IN JUNE 2021.

REV.	BY	DATE	DESCRIPTION
1	BDA	10-28-2022	ISSUE FOR CITY APPROVAL
2	BDA	12-02-2022	REVISED PER CITY COMMENTS
3	BDA	12-28-2022	REVISED PER COUNTY TAX MAP COMMENTS

TREADWAY PONDS, LLC  
125 HILLIARD ROAD  
ELYRIA, OHIO 44035

TREADWAY PONDS TOWNHOMES  
RECORD PLAT  
TITLE SHEET  
CITY OF SHEFFIELD LAKE, COUNTY OF LORAIN, STATE OF OHIO

DRAWN BY: BDA  
CHECKED BY: RAF  
RAF JOB NO: 2532-21

SHEET: 1 OF 2

**RAFTER A, LTD**  
LAND SURVEYING • ENGINEERING • TESTING  
42865 Oberlin-Elyria Road, Oberlin, Ohio 44074  
440-707-4014 • www.raftera.com • info@raftera.com



