VOL 10 Pg 27

125124

CLEVELAND ROAD

Cleveland Suburb De

D. A. RICHARDS, CIVIL ENGINEER.

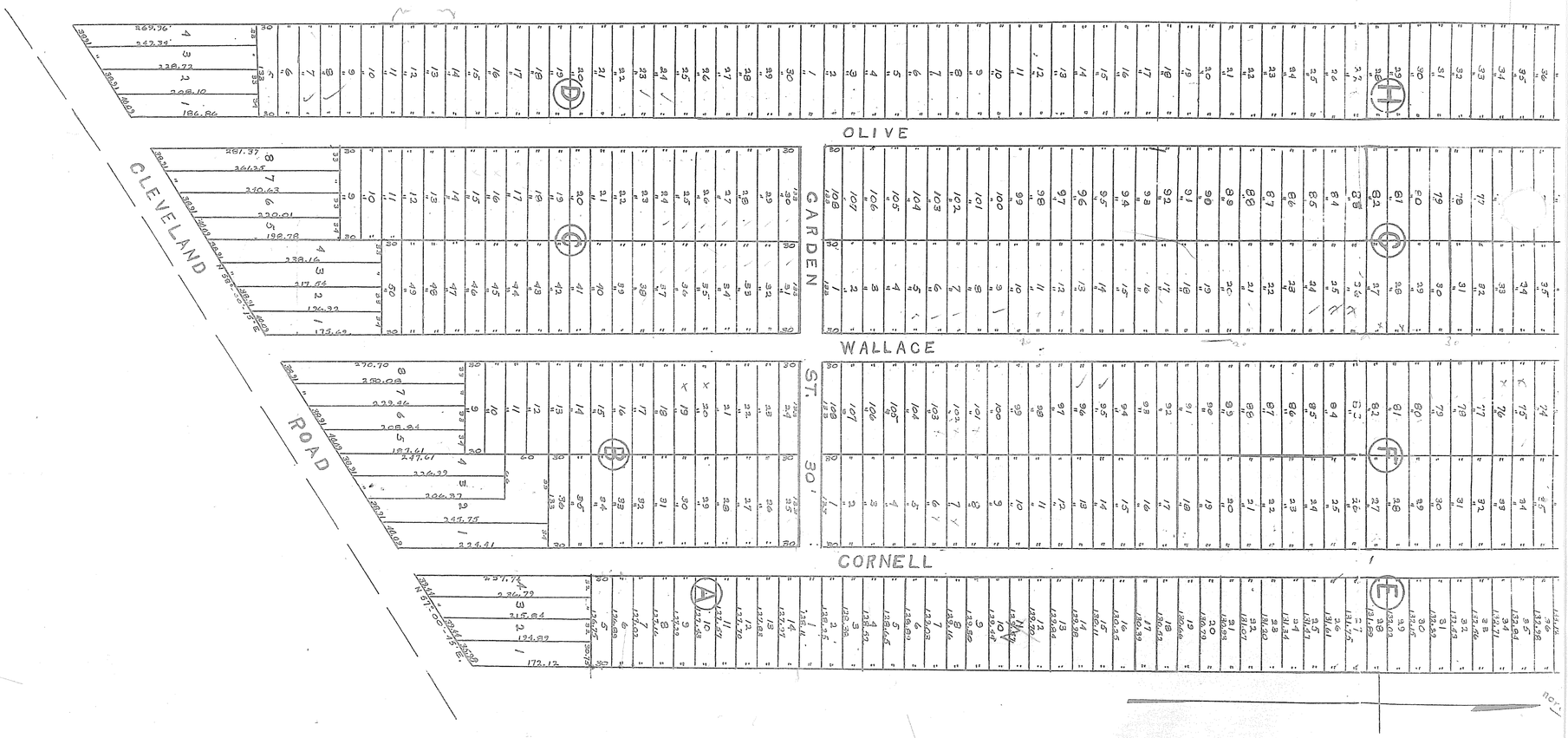

This plat made at the request of A.P.Barber and E.A.Drake and embraces 129.8578 acres of land being 5 acres in lot nº 16, 92.0717 acres in lot nº 17 and 32.7861 acres in lot nº 18. Ridgeville Twp. Lorain County Ohio.

Dimensions on this plat are in ft. and decimals thereof. Permanent monuments are set at all points indicated hereon. All of which I certify to be correct.

DA Richards, Civil Engineer.

We, the undersigned owners of land shown on this plat, do hereby accept this subdivision of the same and dedicate to the Public use Olive Ave., Wallace Boulevard, Cornell Ave., Garden St., Cross St., Beech St., Branch St., Birch St., Forest St., Elm St., Drake St., as shown hereon.

Cleveland Suburb Development Co.,
A P. Barber
E.A. Drake

The undersigne
mortgagees, and
in this plat here
sents to the dec
es.

Note :-

All North and South Streets are parallel with the West line, and East and West Streets are at right angles.

The State of Ohio, Cuyahoga County, ss.

Before me, a Notary Public in and for said County personally appeared the above named A P Barber and E.A Drake, doing business as Cleveland Suburb Development Co. who acknowledged that they did sign the foregoing instrument, and that the same is their free act and deed.

In testimony whereof, I have hereunto set my hand and official seal at Cleveland Ohio, this 6th day Aug. 1921.

James G. Hill, Notary Public

Notarial seal

The State of Oh
Before me a
appeared the a
Olive M. Barber
did sign the f
their free act
In testimony
seal at Clevel

Com. e

For Ordinance changing name of Drake St. see Deed Vol. 846 #629598 Pg. 150

For ordinance see OR 341 #115240 pg. 368

VOL 10 Pg 27 539

http://www.xdslitpdf.com
Created by TIFF To PDF trial version, to remove this mark, please register this software.

VOL 10 PG 27 (659)

125124

ID ROAD HOME SITE

d Suburb Development Co.

ENGINEER.

SCALE ONE INCH = 100 FEET.

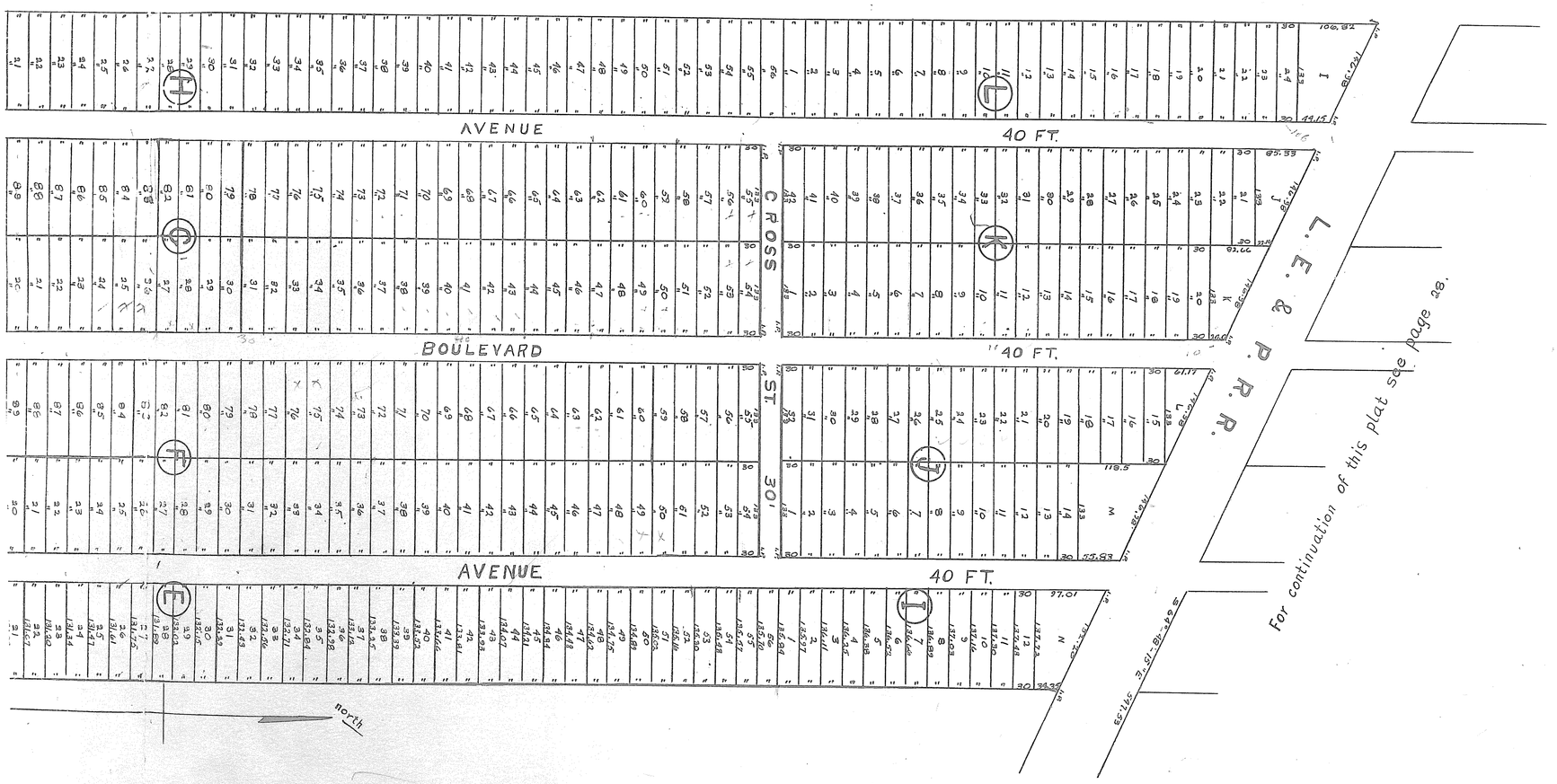

hereby
Public
., Cross St.,
e St., as

Co.,

The undersigned James E. Wallace and Sarah A. Wallace first mortgagees, and Olive M. Barber, second mortgagee of land shown in this plat hereby accept the subdivision of the same and consents to the dedication of land herein shown for street purposes.

James E. Wallace
Sarah A. Wallace
Olive M. Barber
A.P. Barber

Transferred Aug. 13. 1921.
M. H Welty, Auditor.

gonally
ing
cknowledged
the same

nd official

c

The State of Ohio, Cuyahoga County, ss.
Before me a Notary Public in and for said County personally appeared the above named James E. Wallace, Sarah A. Wallace, Olive M. Barber, A.P. Barber who acknowledged that they did sign the foregoing instrument and that the same is their free act and deed.
In testimony whereof, I have hereunto set my hand and official seal at Cleveland, Ohio, this 6th day of Aug. 1921.

James G. Hill,
Notary Public

Com. expires Aug 1921.

Notarial seal

Received for record Aug. 13. 1921.
at 8:00 o'clock A.M.
Recorded Sept. 20. 1921.
In Lorain County Plat Records
Volume 10 pages 27 & 28.
Frank A. Irish, Recorder.

Fee $95.30

For dedication of Puplic Highway see Deed Vol. 336 Page 22 also Plat Vol. 14 page 6.

VOL 10 PG 27 (659)

http://www.ohiolandmark.com
Created by TIFF To PDF trial version, to remove this mark, please register this software.

http://www.adultpdf.com
Created by TIFF To PDF trial version, to remove this mark, please register this software.

CONTINUED FROM PAGE 27

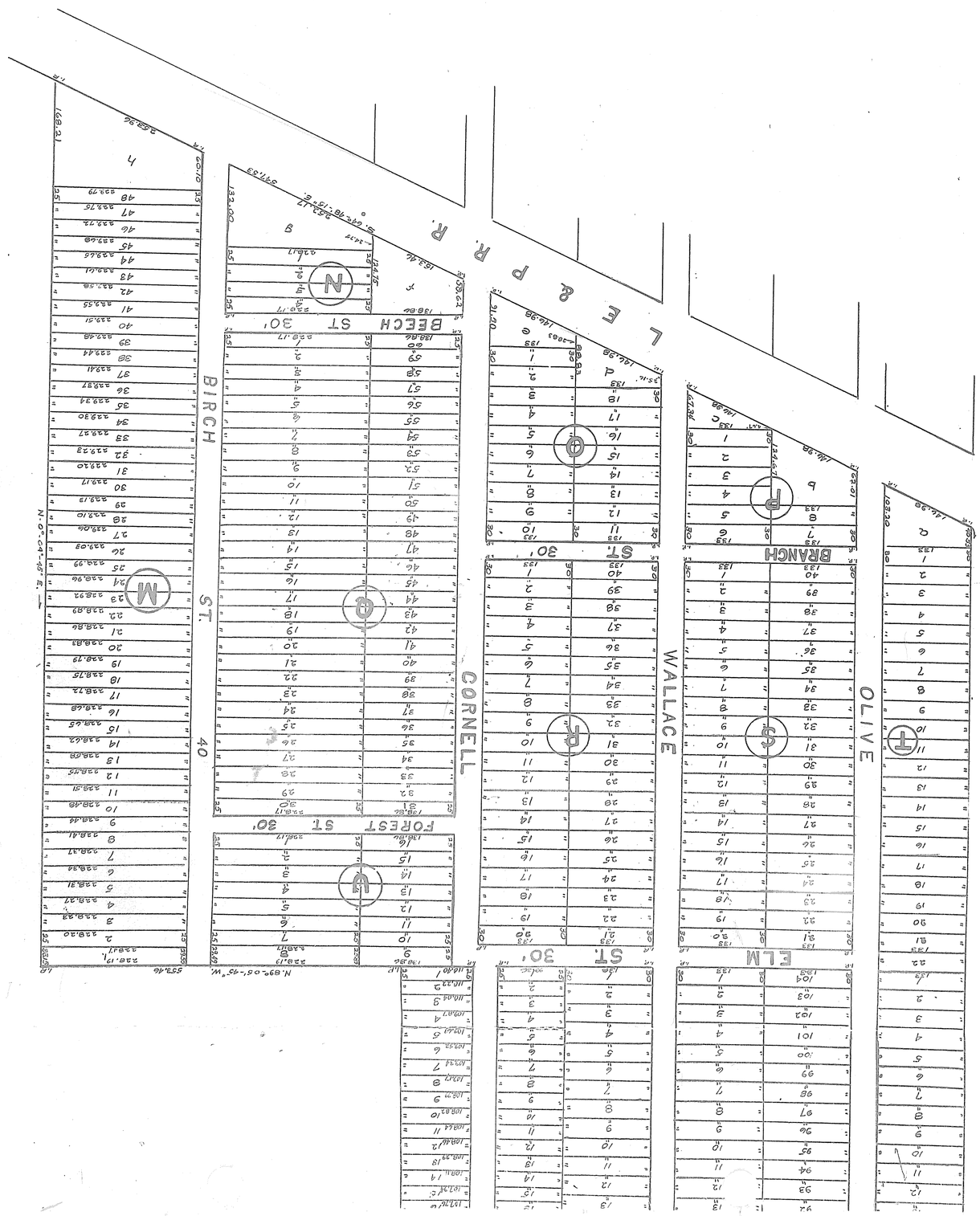

VOL 10 Pg 28(cont)

WL10 Pg 28(540)

ROAD HOME SITE

CONTINUED

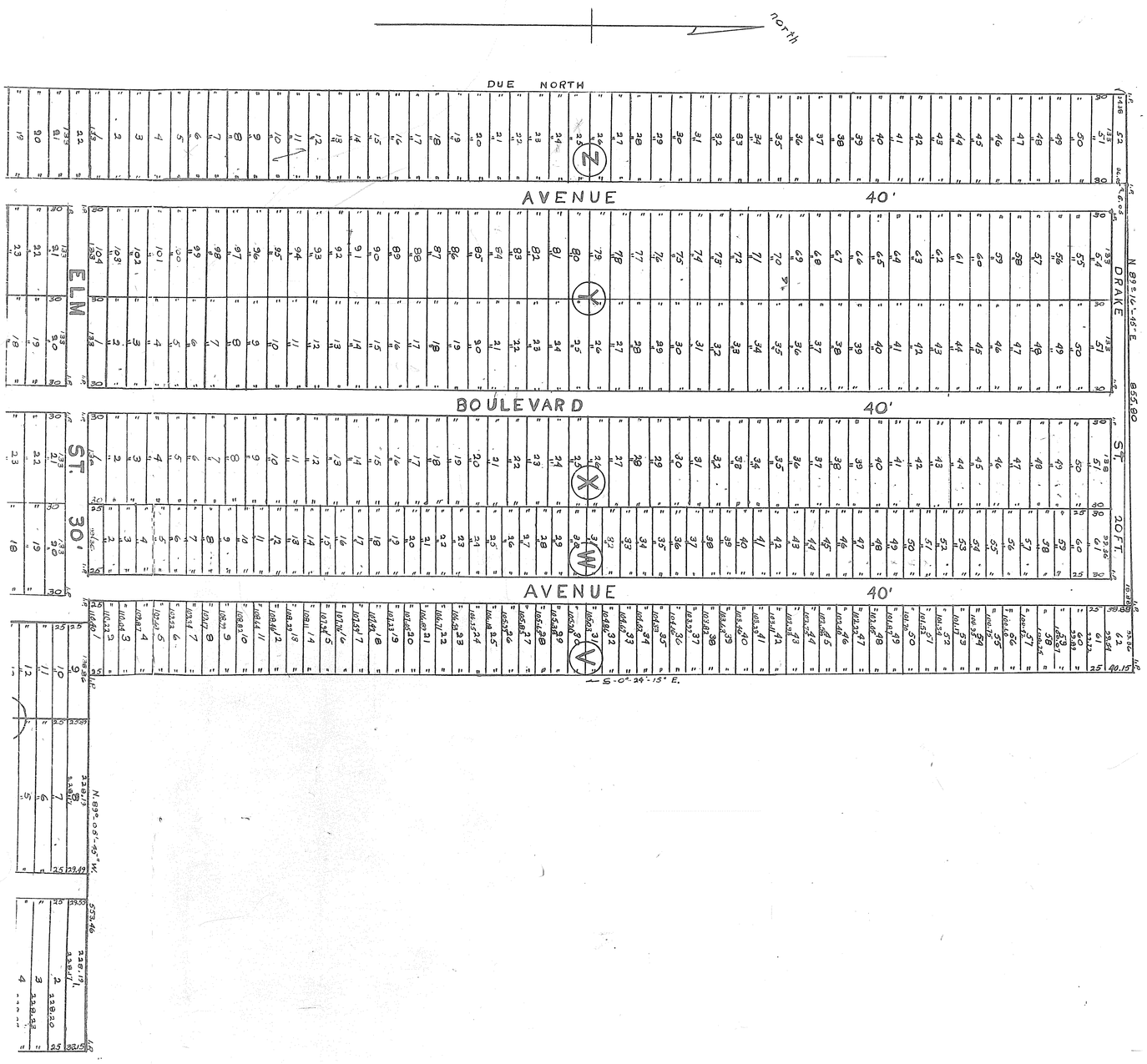

WL10 Pg 28(540)