PLAT OF
GULF FARMS

Continued From Page 24

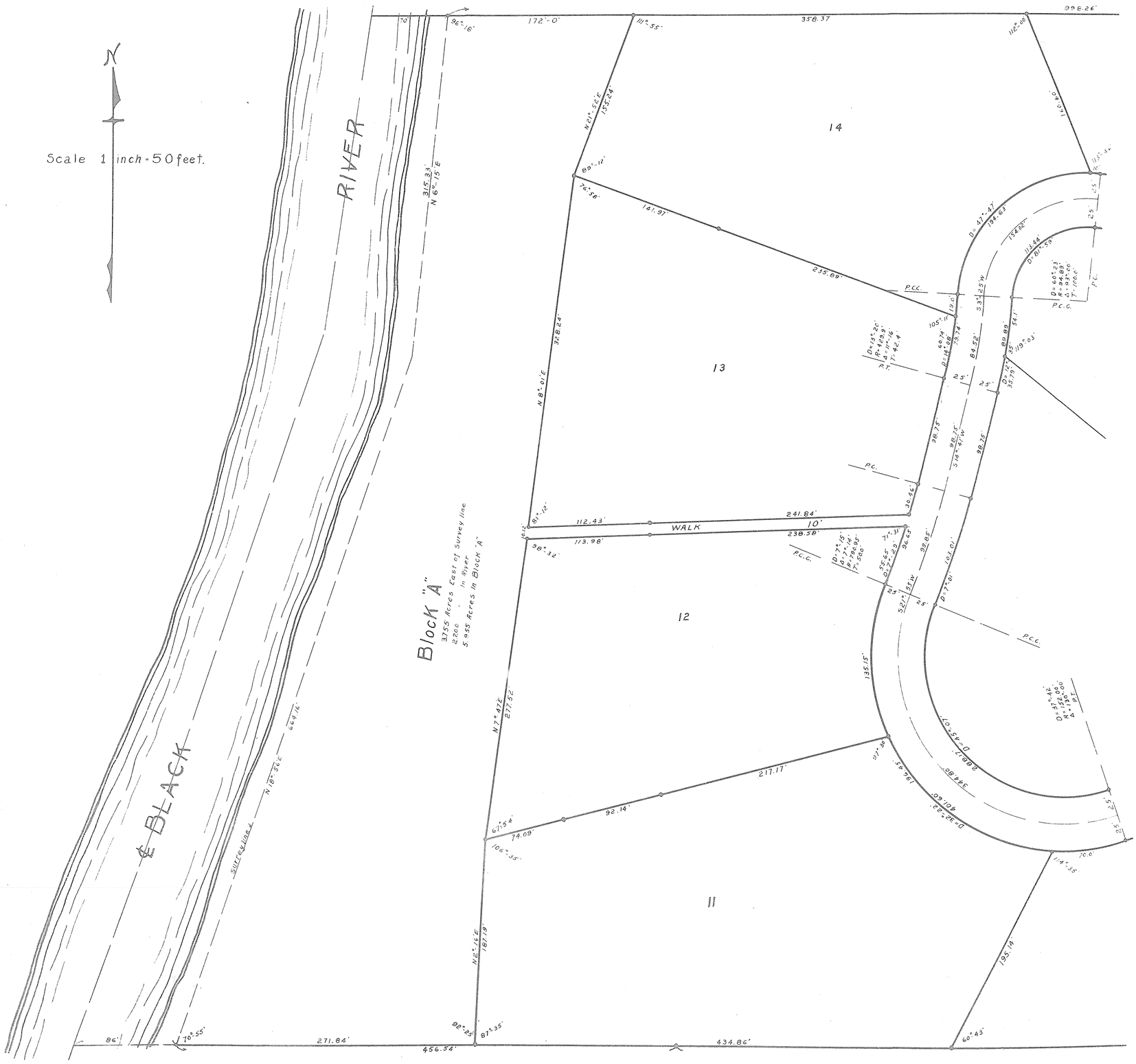

VOL 10 Pg 25 (538)

http://www.allsignpdf.com
Created by, TIFF To PDF-trial version, to remove this mark, please register this software.

VOL 10 B25(538)

TEN BAKERS ALLOTMENT

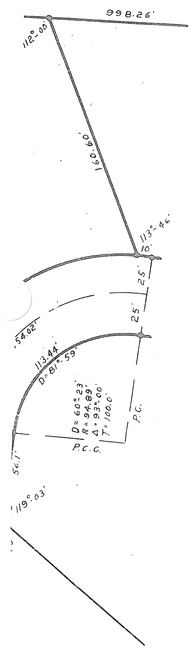

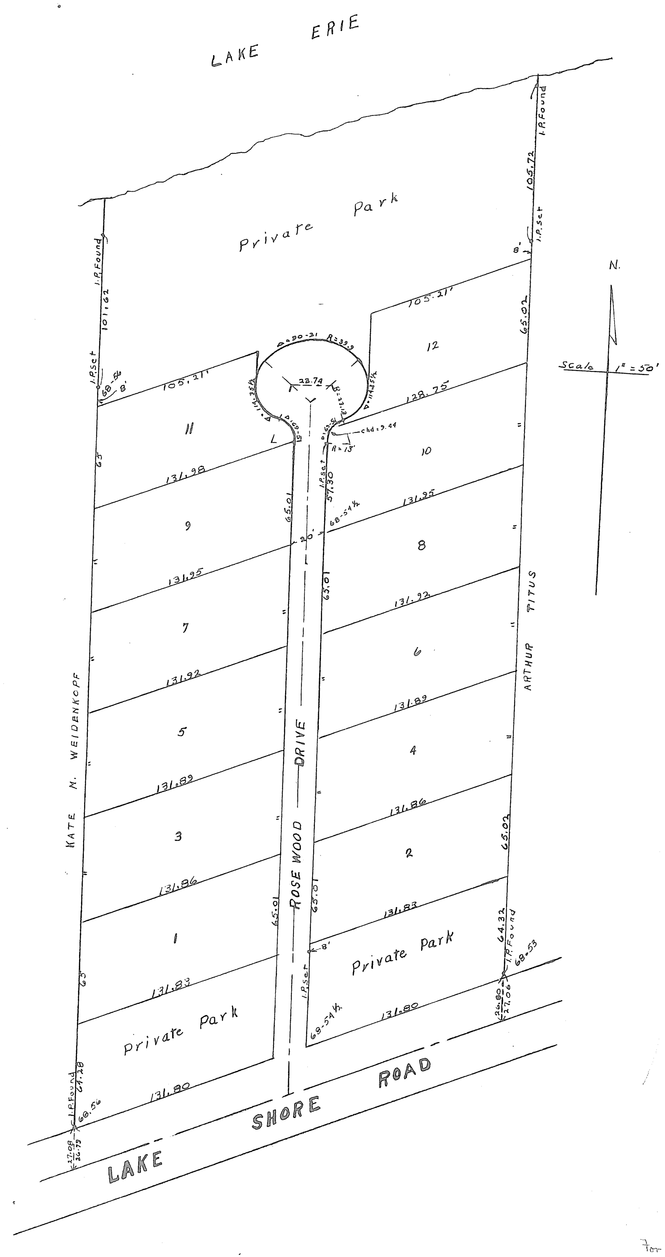

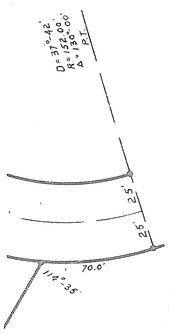

124780

IN THE VILLAGE OF AVON LAKE, LORAIN CO., O.

This plat made at the request of The Trail Land Company, embraces 3.7 acres of land in Section 7, Avon Township, now the Village of Avon Lake, Lorain County, Ohio. It is bounded by lines as shown on this map. Monuments were found or set as shown. Measurements are in feet and decimals. We certify the foregoing to be correct.

Nichols + Loofbourrow
Surveyors.

This is to certify that the undersigned, The Trail Land Co., a corporation, owner of the land embraced in this plat hereby accept this plat reserving to the said corporation the use of Rosewood Drive and the parks as shown.

The Trail Land Company
By Frank Knoth, Pres.
August G. Hausser, Sec.

State of Ohio,
Lorain County ss. Before me, a Notary Public, in and for said county, personally appeared the above named Frank Knoth and August Hausser President and Secretary respectively of The Trail Land Company a corporation, who acknowledged that they did sign and seal the above instrument and that the same was their free act and deed as officers of said corporation.
In witness whereof I have, hereunto set my hand and affixed my official seal at Lorain, O. this 11 day of July 1921.

Geo. L. Glitsch
Notary Public. (Seal)

This is to certify that the above plat was approved by the Council of the Village of Avon Lake by Ord. No 41 passed July 11, 1921.

M. R. Hinz (Seal of Village of Avon Lake)
Clerk of Council.

Transferred Jul. 28, 1921
M. H. Weltz,
County Auditor

Received for Record Jul. 28, 1921.
At 10 00 O'clock A. M.
Recorded August 22, 1921
In Lorain County Plat Records
Volume 10 Page 25

Frank A. Irish,
Recorder.

Fee $6.50.

For application to vacate see Miscellaneous deed Vol. 8 Page 272
" Proof of Publication to vacate see " " " 273
" Journal Entry to vacate " " " 274
For Ordinance No. 56-60 see Deed Vol. 779 #579038 - 105.

VOL 10 B25(538)