VOL 10 PG 24 (538)

PLAT OF
LF FARMS =
Lot 162. East of Black River,
RIA - LORAIN CO., - OHIO.

This is to certify that the accompanying plat of the Gulf Farms has been approved this day by The Director of Public Service of The City of Elyria, Ohio, acting as the Platting Commission of Said City.
Witness my hand this 17 day of January A.D. 1921.

H. A. Beck.
Director of Public Service.

This is to certify that I have carefully examined the accompanying plat of the Gulf Farms. I certify the same to be correct and that sufficient monuements have been set.
Dated January 17th 1921 J. M. Powell.
City Engineer.

I hereby certify that the accompanying plat of the Gulf Farms situated in Original Lot 162 East of Black River, in the City of Elyria, Ohio, has been approved by Resolution # duly passed for that purpose on the 17th day of January A.D. 1921.

D. B. Symons.
Clerk of Council.

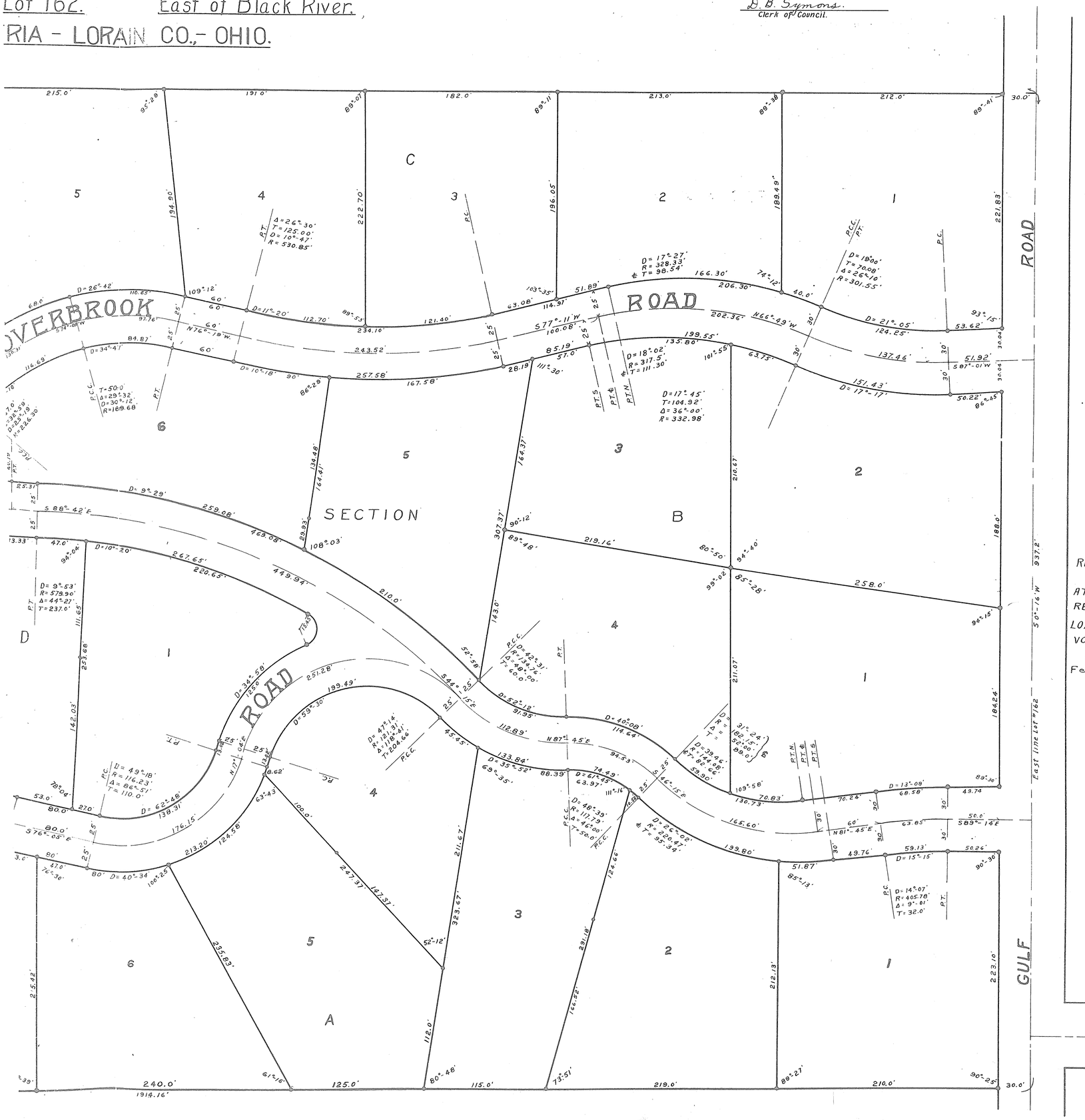

TRANSFERRED
MAY 16 1921
M. H. Welty
AUDITOR.

RECEIVED FOR RECORD
MAY 16 1921
AT 2:24 O'CLOCK P.M.
RECORDED JUNE 7th 1921
LORAIN COUNTY PLAT RECORDS
VOLUME 10 PAGES 24-25
FRANK A. IRISH,
RECORDER
Fee $50.00

VOL 10 PG 24 (538)

VOL 10 Pg 24 (538)

24

123190

This is to certify that the accompanying plat of the Gulf Farms, made at the request of R.S. Silsbee and Esther B Silsbee, owners of the land embraced in said plat, is situated in Original Lot 162 East of Black River, in the Township of Elyria, City of Elyria, County of Lorain, and State of Ohio, and contains 52.439 Acres of land. The above plat comprises Section "A"- Lots 1 to 14 inclusive; Section "B"- Lots 1 to 6 inclusive; Section "C"- Lots 1 to 6 inclusive; Section "D"- Lots 1 to 6 inclusive; and Blocks "A" and "B" as shown on said plat. At all points marked thus ∘, iron pins have been placed. All measurements are in feet and decimal parts thereof. Scale of map is 1 inch = 50 feet.
All of which we certify to be correct

Warden & Laundon. Civil Engineers.
by - J. W. Warden.

We the undersigned owners of land embraced in the accompanying plat of the Gulf Farms hereby accept the same to be correct and dedicate to public use for street purposes, Overbrook Road as shown on said plat
In Witness whereof we have hereunto set our hands at Elyria, Ohio, this 15 day of January A.D. 1921

Signed in the presence of R.H. Rice. M.H. Baker

R.S. Silsbee. Esther B. Silsbee.

State of Ohio, Lorain County ss. { Before me a Notary Public in and for said County and State personally appeared the above named R.S. Silsbee and Esther B Silsbee, his wife who are personally known to me and who acknowledged the signing of the foregoing plat to be their free act and deed.
In Testimony whereof I have hereunto set my hand and official seal at Elyria, Ohio, this 15 day of January A.D. 1921.

R. H. Rice.
Notary Public.

Seal

PLAT OF
GULF FARM
Original Lot 162. East of Bla
ELYRIA - LORAIN CO., - OHIO.

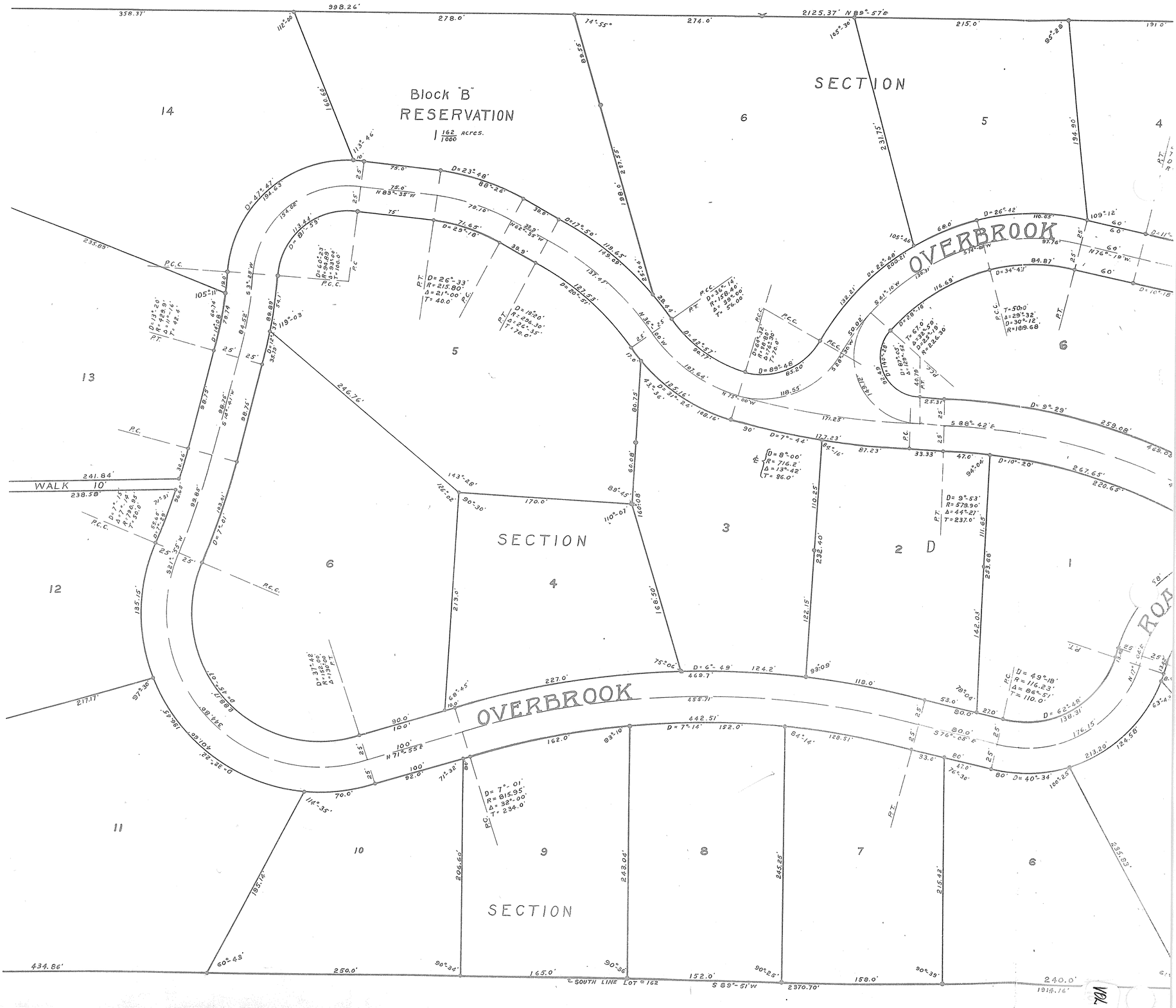

For Continuation of this Plat See Page 25

VOL 10 Pg 24 (538)

http://www.ahlinpdf.com
Created by TIFF To PDF trial version, to remove this mark, please register this software.

PLAT OF
GULF FARMS

Continued From Page 24

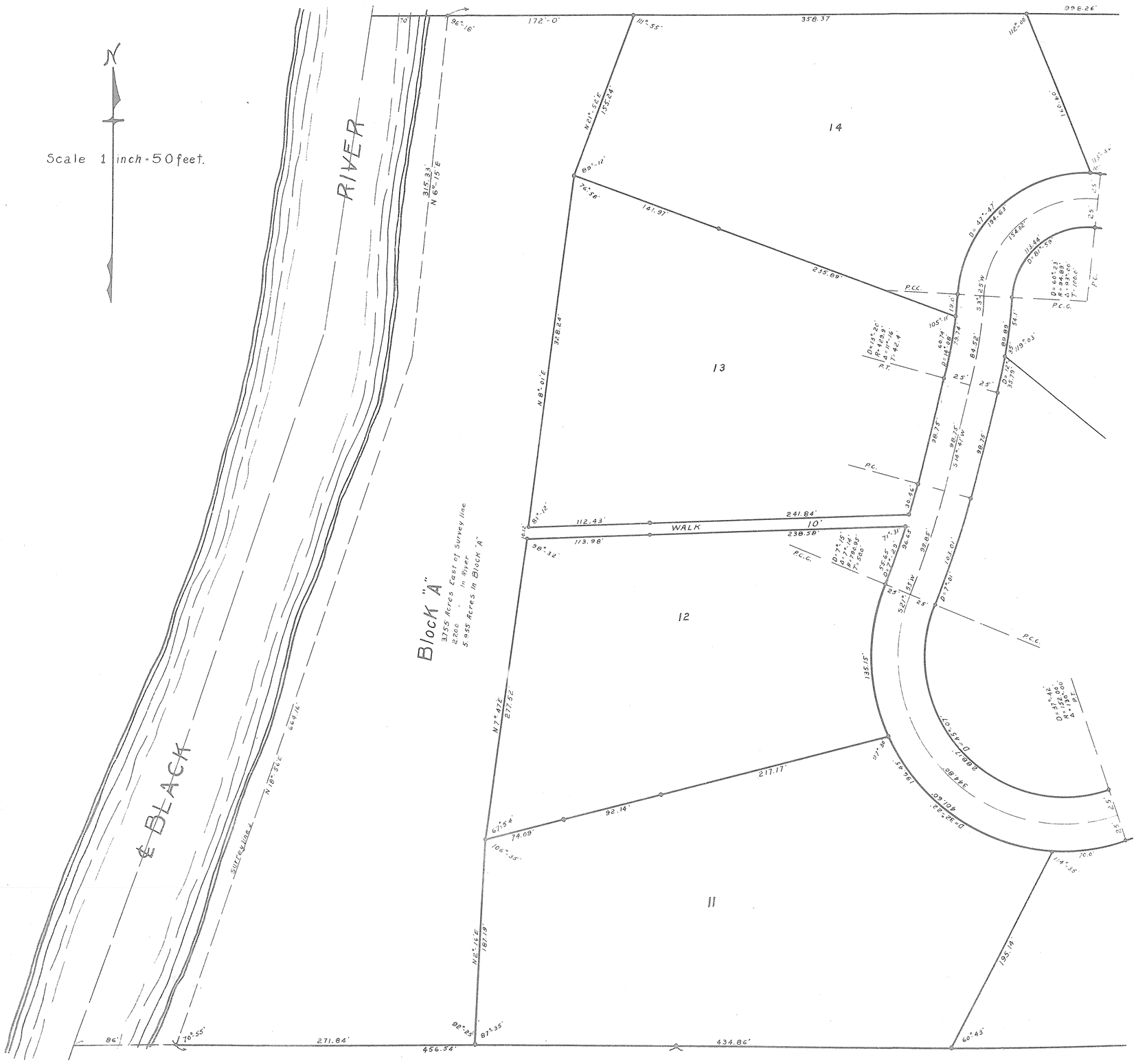

VOL 10 Pg 25 (538)

http://www.allsignpdf.com
Created by, TIFF To PDF-trial version, to remove this mark, please register this software.

VOL 10 B25(538)

TEN BAKERS ALLOTMENT

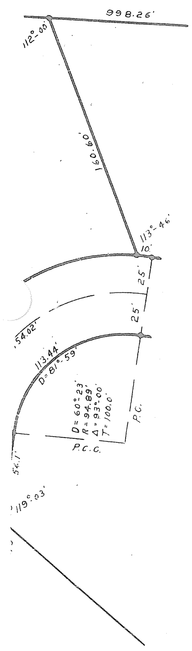

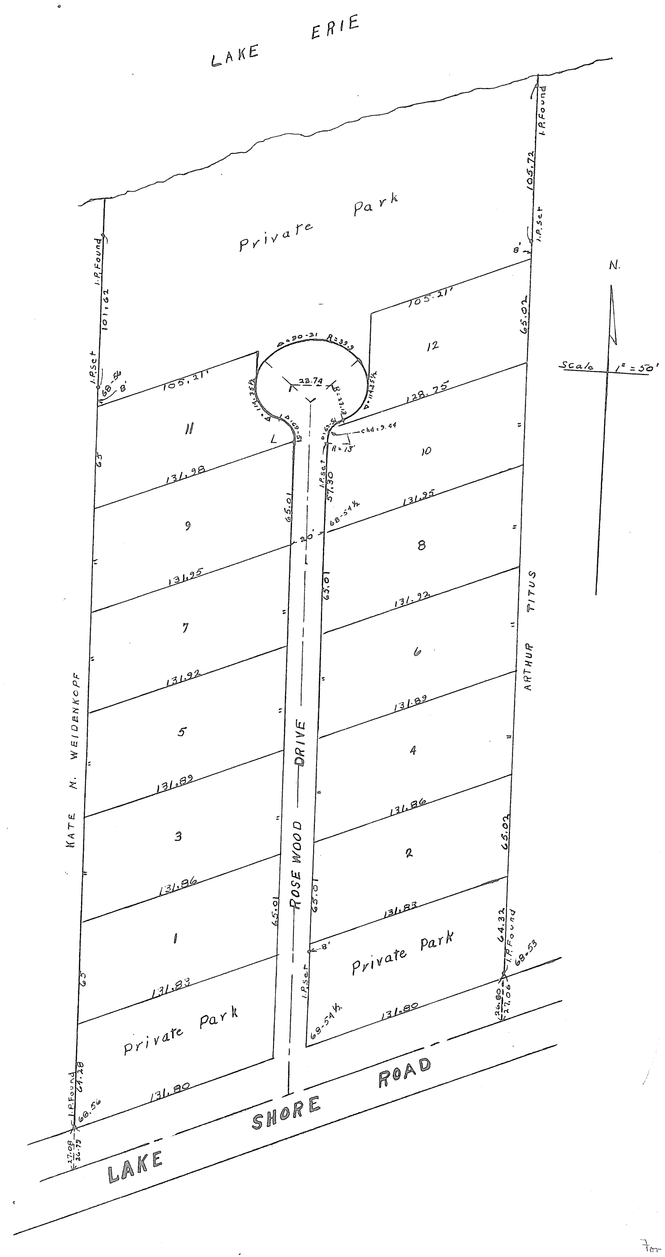

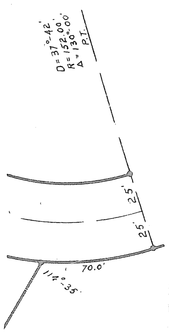

124780

IN THE VILLAGE OF AVON LAKE, LORAIN CO., O.

This plat made at the request of The Trail Land Company, embraces 3.7 acres of land in Section 7, Avon Township, now the Village of Avon Lake, Lorain County, Ohio. It is bounded by lines as shown on this map. Monuments were found or set as shown. Measurements are in feet and decimals. We certify the foregoing to be correct.

Nichols + Loofbourrow
Surveyors.

This is to certify that the undersigned, The Trail Land Co., a corporation, owner of the land embraced in this plat hereby accept this plat reserving to the said corporation the use of Rosewood Drive and the parks as shown.

The Trail Land Company
By Frank Knoth, Pres.
August G. Hausser, Sec.

State of Ohio,
Lorain County ss. Before me, a Notary Public, in and for said county, personally appeared the above named Frank Knoth and August Hausser President and Secretary respectively of The Trail Land Company a corporation, who acknowledged that they did sign and seal the above instrument and that the same was their free act and deed as officers of said corporation.
In witness whereof I have, hereunto set my hand and affixed my official seal at Lorain, O. this 11 day of July 1921.

Geo. L. Glitsch
Notary Public. (Seal)

This is to certify that the above plat was approved by the Council of the Village of Avon Lake by Ord. No 41 passed July 11, 1921.

M. R. Hinz (Seal of Village of Avon Lake)
Clerk of Council.

Transferred Jul. 28, 1921
M. H. Weltz,
County Auditor

Received for Record Jul. 28, 1921.
At 10 00 O'clock A. M.
Recorded August 22, 1921
In Lorain County Plat Records
Volume 10 Page 25

Frank A. Irish,
Recorder.

Fee $6.50.

For application to vacate see Miscellaneous deed Vol. 8 Page 272
" Proof of Publication to vacate see " " " 273
" Journal Entry to vacate " " " 274
For Ordinance No. 56-60 see Deed Vol. 779 #579038 - 105.

VOL 10 B25(538)