VOL 10 Pg 6 (529)

WEST SHORE SUB

SITUATED IN ORIGINAL LOT
NOW IN SHEFFIELD LAKE
LORAIN COUNTY

Scale. 1.. inch 100 Feet

C. W. COURTNEY CIVIL E

Dimensions Are given in feet and decimal parts of a foot. Monumen
Points Indicated. hereon.. All of which I Certify to be Correct.

22.72 Acres by Deed

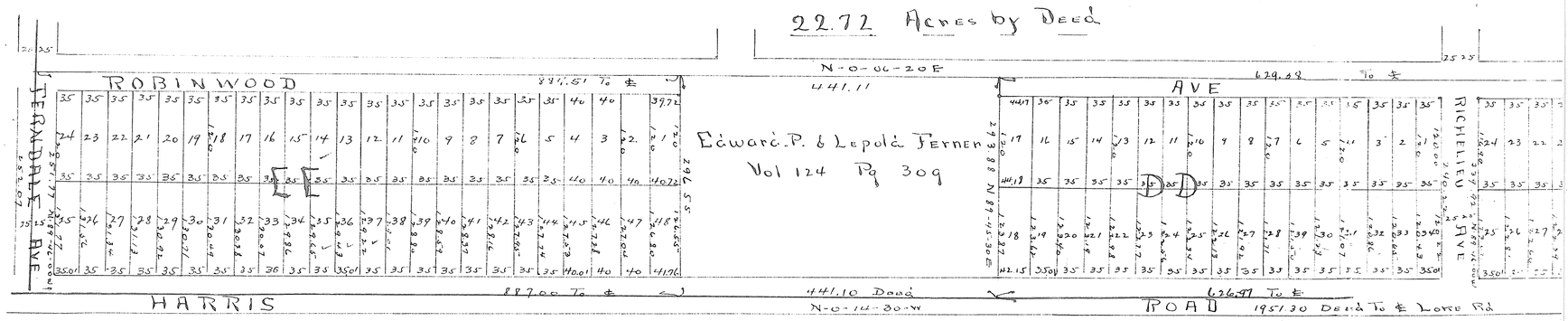

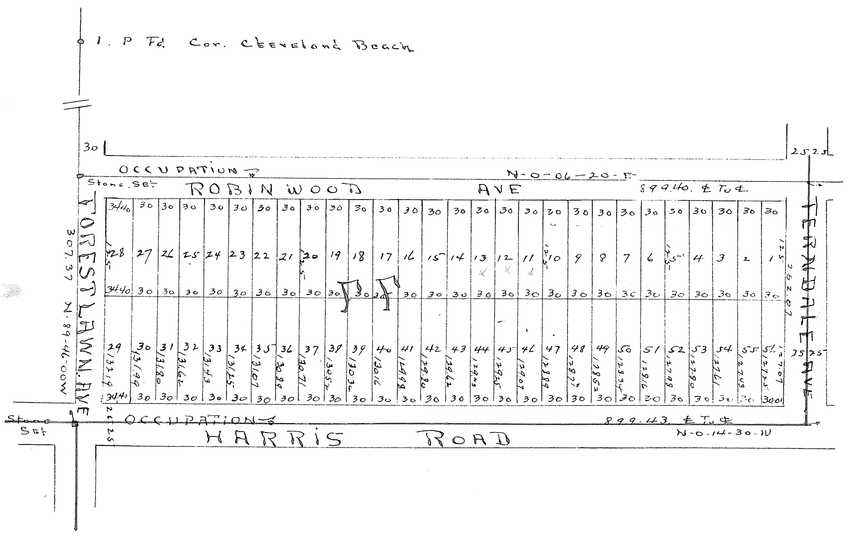

Transferred
May 13. 1920
M H Welty
Auditor

Received for Record
May 14. 1920 8:00 A.M.
Recorded May 17 1920
Vol 10 Page 6.
Frank A Irish
Recorder

Fees 18.15

This is a C
Accept ini

State of
County of
Richland
instrum
In testi

This is
Director
Commis

VOL 10 Pg 6 (529)

http://www.adobepdf.com
Created by TIFF To PDF trial version, to remove this mark, please register this software.

VOL 10 PG 6 (529)

114399

SUBDIVISION

IN ORIGINAL LOT 38 SHEFFIELD TOWNSHIP.
SHEFFIELD LAKE VILLAGE
LORAIN COUNTY OHIO

March 1920

OURTNEY CIVIL ENGINEER

ginal parts of a foot. Monuments were found or set at all which I Certify to be Correct.

C W Courtney.
Civil Engineer

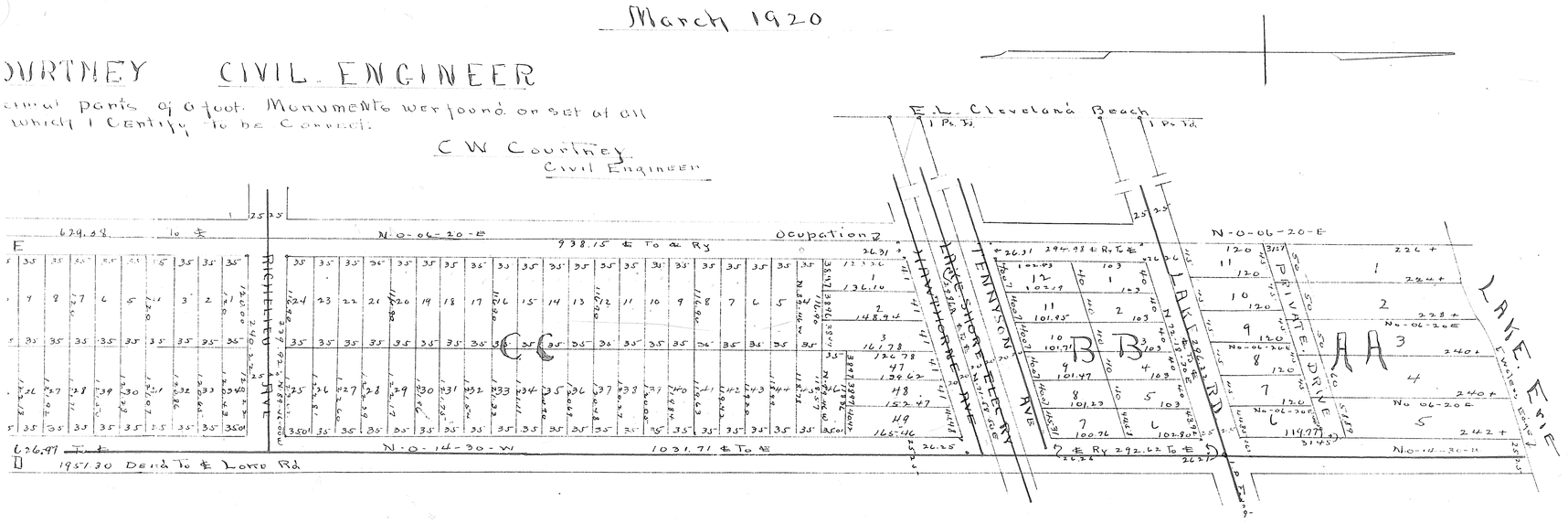

This is to Certify that the Undersigned owners of the Land Embraced on this plat do hereby Accept this plat of the Same and dedicate to public use the Streets as shown hereon

The ADELPHI LAND Co
Frank C Latimer President
Richard L Kroesen Secretary

State of Ohio S.S. Before me a Notary public in and for said County Personally
County of Cuyahoga appeared the above named The ADELPHI LAND Co By Frank C Latimer pres
Richard L Kroesen Secy Who acknowledged That they did Sign the foregoing
instrument and that the same was their free act and deed.
In testimony Whereof I have hereunto set hand and official Seal This 11th day of May 1920

Seal

Cary R. Alburn.
Notary Public

This is to Certify that the foregoing plat has been approved this day by the Director of Public Service of this City of Lorain Ohio. acting as a Platting Commission of said City. Witness my hand this 10 day of March 1920

L.A. Snell
Director of public Service

VOL 10 PG 6 (529)