VOL 10 Pg 2 (527)

2

112381

EAST - LAWN ALLOTMENT

LOTS 36, 37, 38. EAST of BLACK RIVER.

ELYRIA. LORAIN Co.

OHIO

Scale 1 inch = 50.

Warden & Laundon
Engineers.

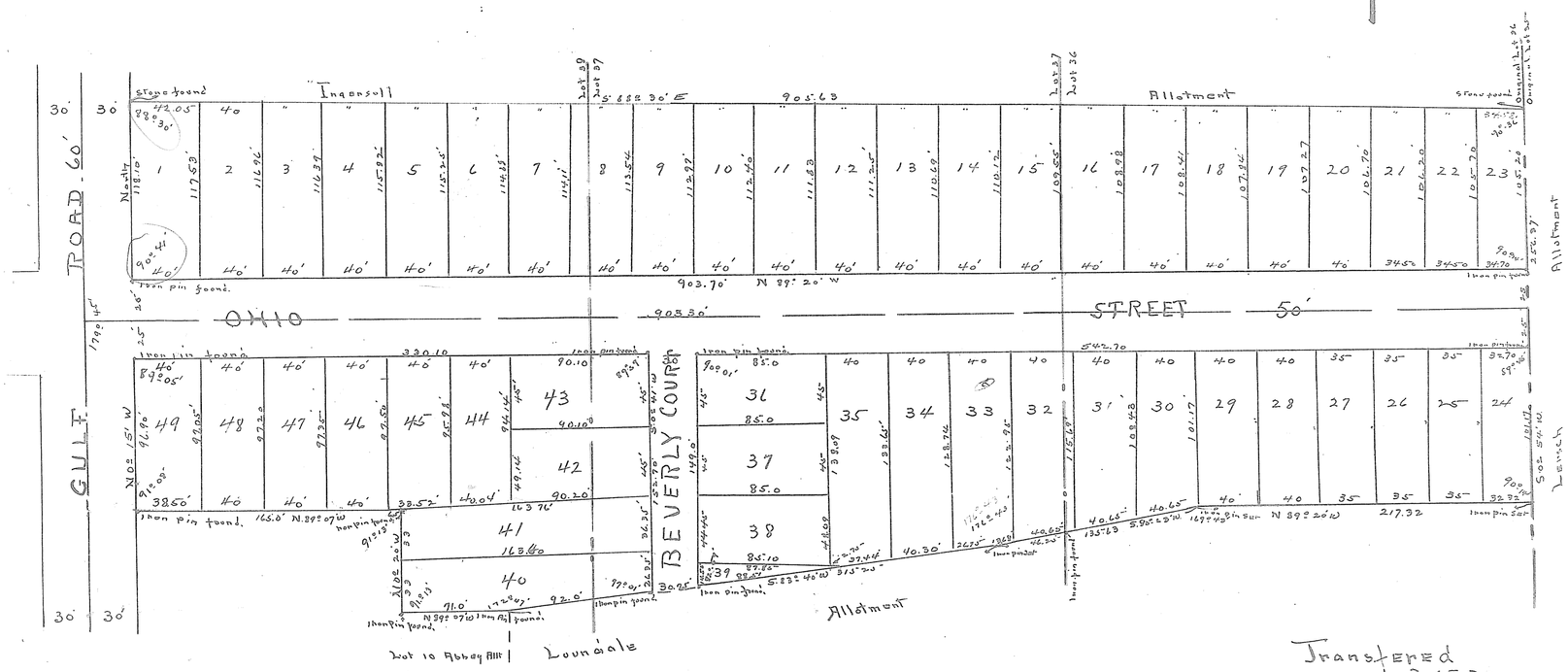

Transfered
3-15-20
M. H Welty
Auditor

This is to Certify that at the request of John B. Halpin and Mary M. Halpin we have surveyed the above plat of the East Lawn Allotment as shown above being parts of Original Lots 36-37-38 East of the East Branch of Black River in the City of Elyria County of Lorain and State of Ohio said Allotment Contains 5.999 Acres of Land divided as follows in Lot 36 are 1.909 Acres in Lot 37 are 2.120 Acres in Lot 38 are 1.959 Acres Monuments were set or found as shown hereon All distances shown are in feet and decimal parts thereof All of which we Certify to be Correct

Dated Feb. 2. 1920

Warden and Laundon Engineers
By J. W. Warden

State of Ohio
Lorain County SS } Before me a Notary Public in and for said County and State personally Came John B Halpin and Mary M. Halpin husband and wife who are personally known to me and who acknowledged the signing of the foregoing plat of the East Lawn Allotment to be their free act and deed
In testimony thereof I have hereunto set my hand and official seal at Elyria Ohio this 12 day of February A D 1920

(Seal)

Frank W. Wilford
Notary Public

We the Undersigned John B. Halpin and Mary M. Halpin owners of Land Embraced in the above plat of the East Lawn Allotment hereby Certify that we have Caused the same to be Made and hereby accept the same to be Correct and dedicate Ohio Street and Beverly Court As shown hereon to public use for street purposes
In witness whereof we have hereunto set our hands this 12 day of February A.D 1920

Signed in the presence of. Frank Wilford
Agnes Bintline

John. B. Halpin
Mary M Halpin

Received for Record
Mar 15 1920
2:59 P.M.
Recorded Mar 29 1920
Vol 10 Page 2
Frank A Irisly
Recorder

I hereby Certify that the above plat of the East. Lawn. Allotment was approved by me acting as a Platting Commission for the City of Elyria Ohio this 26th day of Feb A.D 1920

H. A. Beck
Director of Public Safety Service

I have Carefully Examined the above plat of the East-Lawn Allotement and find the same to be Correct and that Sufficient Monuments have been set Dated. 26th. February A.D. 1920

J. M. Powell
City Engineer

This is to Certify that Ohio Street and Beverly Court as shown on the accompanying plat of the East Lawn Allotment were duly accepted by the Council of the City of Elyria Ohio as public Streets of said City by Ordinance No 2407 duly passed for that purpose on the 1st day of March A.D. 1920

D. B. Symons
Clerk of Council

Fees. 10.00

VOL 10 Pg 2 (527)

http://www.pdfdigest.com
Created by TIFF To PDF trial version, to remove this mark, please register this software.

VOL 10 Pg 2 (527)

VOL 10 Pg 2 (527)

Ten Record
M.
Oct. 29 1920
at 9 E 2
Frank A. Irish
Recorder

Ed
1-15-20
M H Welty
Auditor

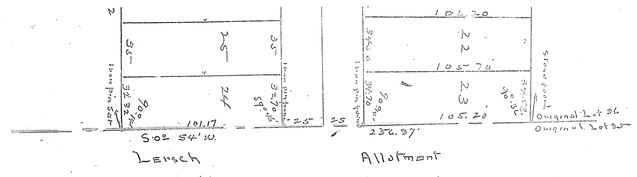

MELROSE PARK ALLOTMENT

LORAIN, OHIO

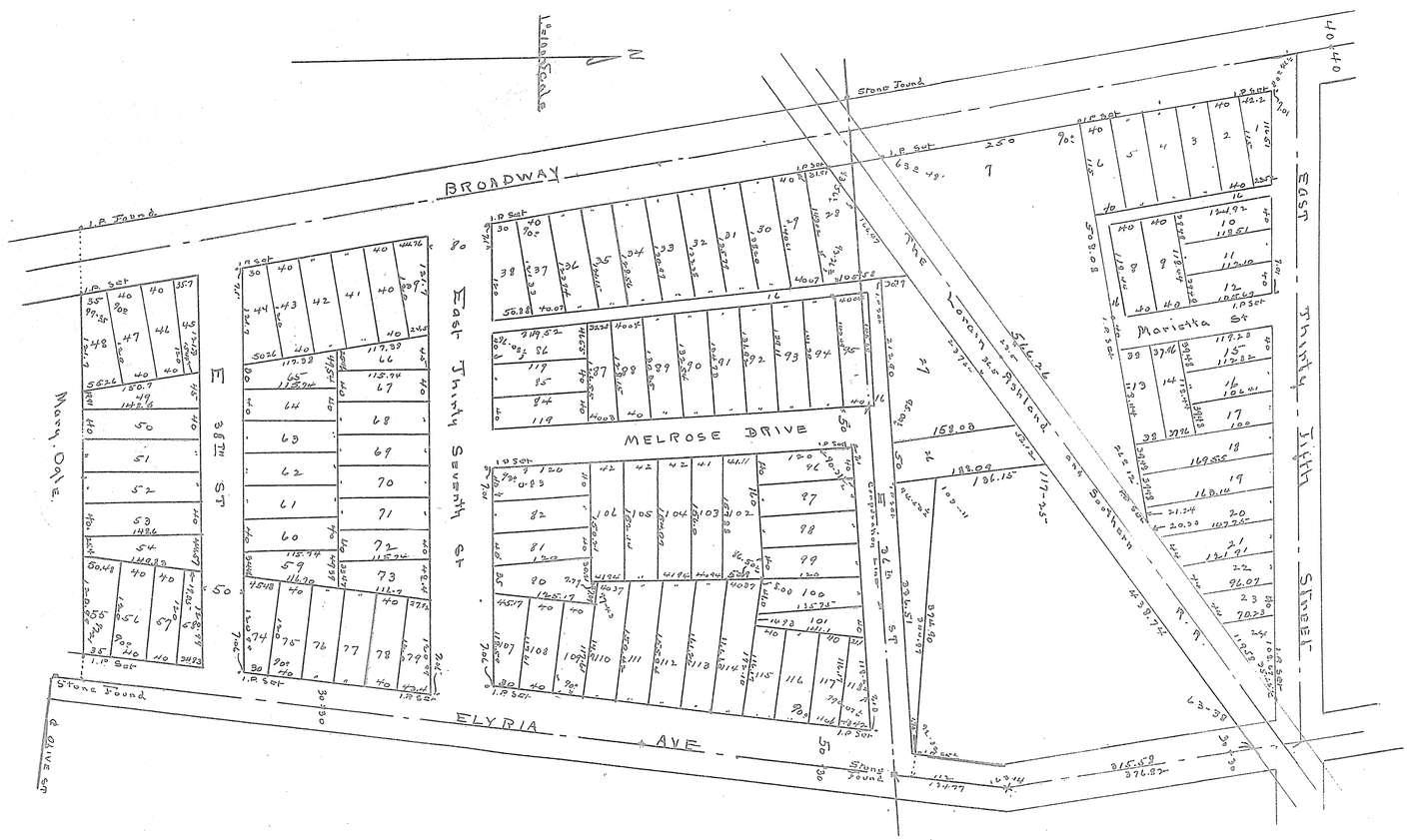

This plat Made at the request of Alen E. Cuthbert Trustee and the Steele Stamping Co. Embraces 22.4 Acres of Land in Original Lot 108 Sheffield Township Lorain Co. Ohio the northerly part of which is now in the City of Lorain. It is bounded by lines as shown on this plat East 35th St. Elyria Ave and Broadway are Established highways. Elyria Ave between 36th and 37th streets is by this plat made 80 feet Wide as Shown. Monuments were Either found. or Set as shown. Measurments are in feet and decimals.
We Certify the above to be Correct

Nichols & Lockbourner
Surveyors

The Undersigned owners of the Land Embraced in this plat hereby accepts same and Dedicates the streets and Alleys as shown to public use

Alen E. Cuthbert Trustee
The Steele Stamping Co
By Joseph Gould Pres
Hanny Bregman Secy

State of Ohio
Lorain County ss.
Before me a Notary Public in and for said County personally appeared the above named Alen E Cuthbert Trustee and Joseph Gould and Hanny Bregman Pres and Secy Respectively of the Steele Stamping Co. Who acknowledged that they did Sign the above plat and that the same was their free act and deed.
In testimony whereof I have hereunto set my hand and affixed my Official Seal at Lorain O. this 20th day of October 1919

W. M. Moore
Notary Public

SEAL

This is to Certify that I have Examined the above plat. I find the same to be Correct and that the Monuments shown are sufficient to define the street lines

Chalmers C. Miller
City Engineer.

This is to Certify that the above plat has been approved this day by the Director of Public Service of the City of Lorain O. Acting as platting Commission of said City
Witness my hand this 5 day of Nov 1919

W. A. Pillans
Director of Public Service

This is to Certify that the above plat was approved by the Council of the City of Lorain O. by Ordinance No 2178 passed 17th November 1919

Geo. Hoffman
Clerk of Council

Transfered
Dec 19 1919
M H Welty
Auditor

Received for Record
Dec 19. 1919 at 3:00 o'clock P.M.
Recorded Dec 29 1919
Lorain Co. Plat Records
Vol 10. Page 2

Frank A. Irish
Recorder

Fees $19.05

"For Petition to vacate Marietta Street see miscellaneous Deed Vol. 8 Page 379"
For Notice to vacate a part of Melrose Park Allotment see Deed Vol. 7 page 594 #[illegible]
" " " " " " " " " " " Deed Vol. 398 page 86 #342376

2

http://www.adobe.com
Created by TIFF To PDF trial version, to remove this mark, please register this software.