

# MAPLEVIEW DRIVE

# DRIVE

# DITCH


**LEGEND**

- PROPERTY LINE
- DITCH CENTER LINE
- STATION MEASUREMENT (FEET)
- MONUMENT BOX FD.
- IRON PIN/ REBAR FD.
- EXIST. FENCE
- FLOW DIRECTION

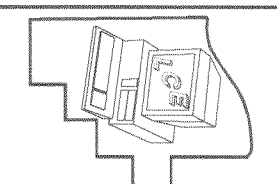
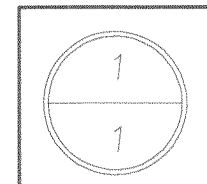
Doc ID: 02252150002 Type: OFF  
 Kind: PLAT  
 Recorded: 10/15/2020 at 11:34:09 AM  
 Fee Amt: \$0.00 Page 1 of 2  
 Lorain County, Ohio  
 Judith H. Hedrick, County Recorder  
 File # 2020-0783693  
 LORAIN COUNTY ENGINEER/TAX  
 MAP  
 226 MIDDLE  
 2ND FLOOR  
 ELYRIA, OH 44035  
 Plot vol. 108  
 Page 70

This easement has been examined and the Grantor has complied with Section 3.19.202 of the Revised Code.  
 FEE \$ 0  
 EXEMPT \$ 101520  
 J. Craig Snodgrass, CPA, CGFM, County Auditor

*Peter Zwick*  
 PETER ZWICK, P.E., P.S.      OCTOBER 13, 2020  
 CHIEF DEPUTY COUNTY ENGINEER



THIS PLAT FILED IN ACCORDANCE WITH ORC 6131 AND 6137, FOR THE MAINTENANCE OF THE PUBLIC IMPROVEMENT "MAPLEVIEW DRIVE DITCH RESTORATION" LORAIN COUNTY COMMISSIONERS RESOLUTION NO. 19-784A, DATED DECEMBER 12, 2019.

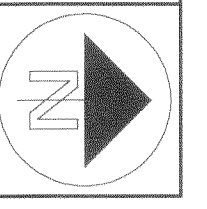
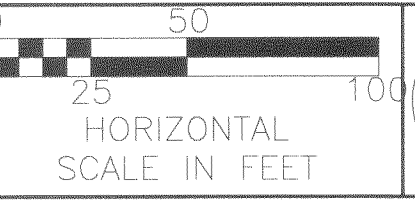


PLANS PREPARED BY:  
 LORAIN COUNTY  
 ENGINEER'S OFFICE

MAPLEVIEW DRIVE DITCH RESTORATION  
 ORIGINAL LOT 17 & GORE STRIP LOT 27  
 BROWNHELM TWP. & VERMILION CITY, OHIO

**DITCH EASEMENT PLAT**  
 LORAIN COUNTY STORMWATER MANAGEMENT DISTRICT

DRAWN BY: 0  
 RFB 9/20  
 CHECKED BY:  
 PZ 9/20



Plat Sheet

Instrument # 2020-0183693

Film # \_\_\_\_\_

Name of Plat: Mapleview Drive Ditch Restoration

Owner: Lorain County Engineer

Description: Situated in the State of Ohio,  
County of Lorain, city of Vermilion being  
part of original Brownhelm Township lot 17  
and gore strip lot 27

Floor Plans: \_\_\_\_\_

Related/Margin: \_\_\_\_\_

Comments: \_\_\_\_\_

Vol. 108

Pg. 70

Receiving Stamp

LORAIN COUNTY ENGINEER/TAX  
MAP  
226 MIDDLE  
2ND FLOOR  
ELYRIA, OH 44035

Amount: ~~000~~ - 0 -

Initials: TM